

ENVIRONMENTAL AREAS

Commercial		Residential	
Industrial		Township	
Rural		Rural Res.	

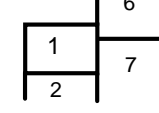
District Boundary
 Designation

Area of Outstanding Landscape
 Archaeological Site

Historic Tree
 Heritage Item

All Legal Roads deemed to be designated. State Highway and Rail designations for identification purposes. Dimensions not accurate. Roads, rivers etc are deemed to be the same environmental area as that adjacent.

Location Diagram



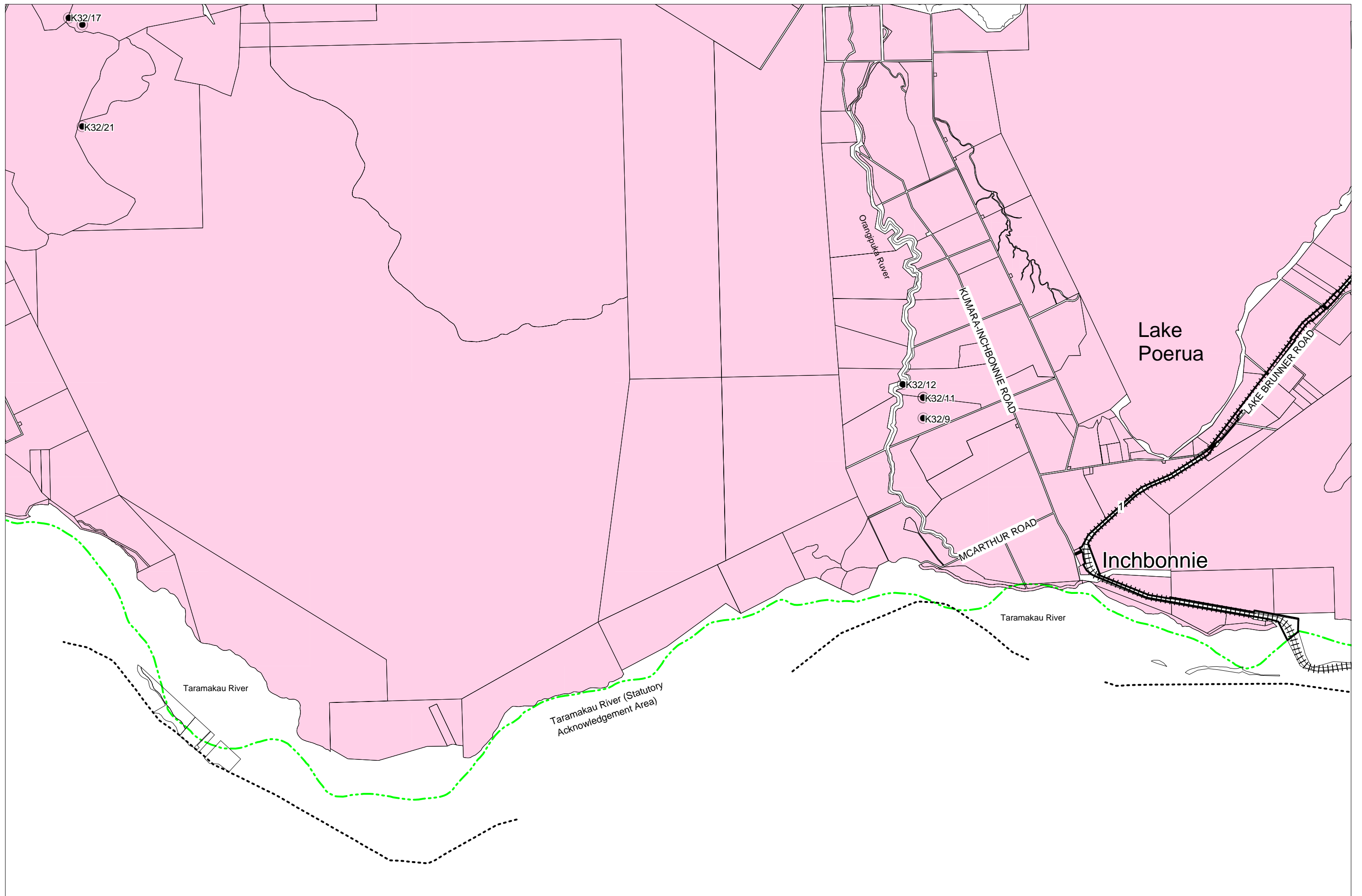
Original Scale
 Scale 1 : 50,000 at A3
 0 0.5 1.0 1.5 km



Cadastral information derived from Land Information New Zealand's Digital Cadastral Database (DCDB). Crown Copyright Reserved.



GREY DISTRICT Map No. **1**
 Date: 18 March 2005



ENVIRONMENTAL AREAS

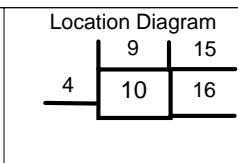
Commercial		Residential	
Industrial		Township	
Rural		Rural Res.	

	District Boundary
	Transpower Lines
	Designation


	Area of Outstanding Landscape
	Archaeological Site

	Historic Tree
	Heritage Item

All Legal Roads deemed to be designated. State Highway and Rail designations for identification purposes. Dimensions not accurate. Roads, rivers etc are deemed to be the same environmental area as that adjacent.

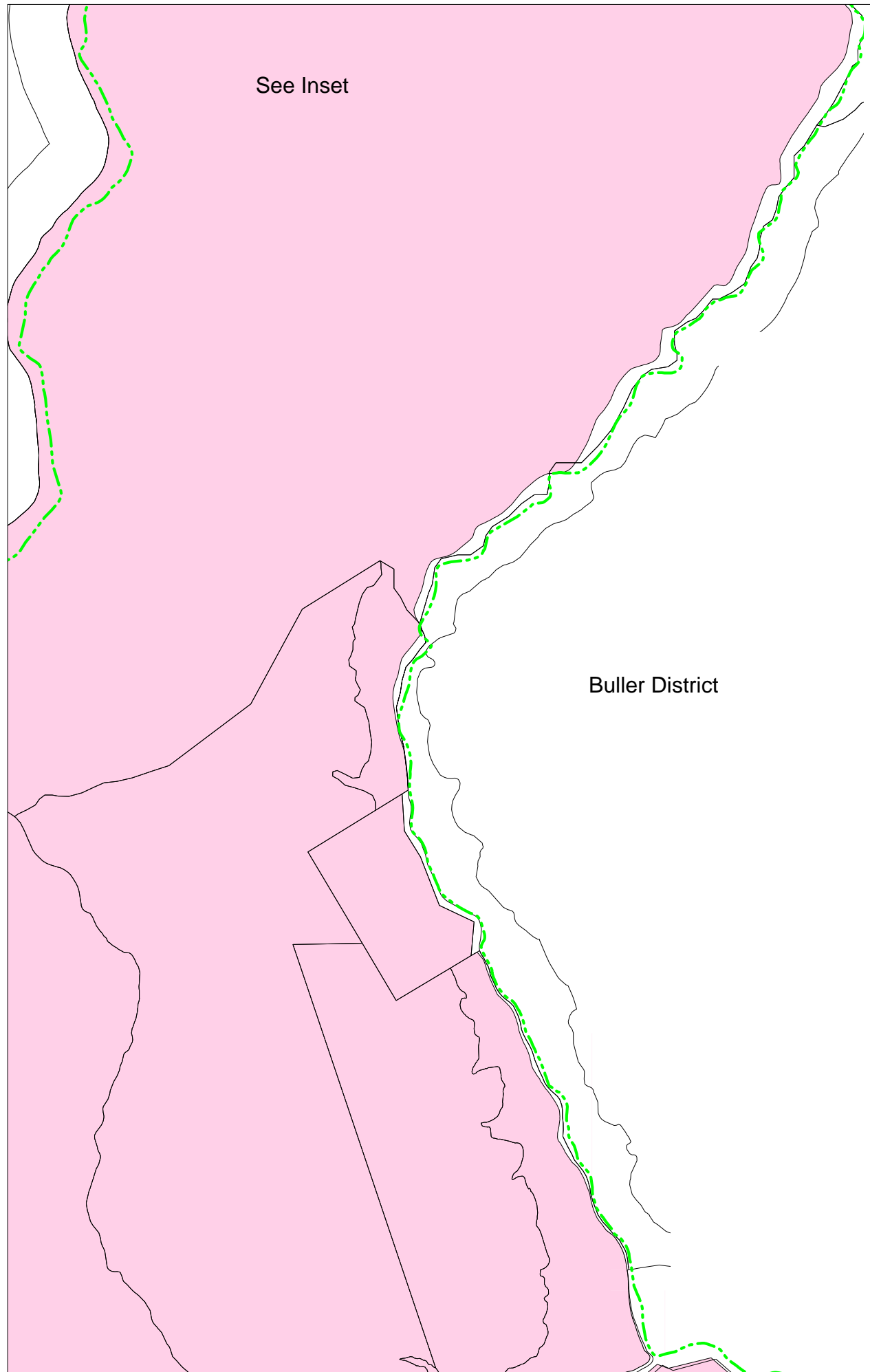


Original Scale
Scale 1 : 50,000 at A3



Cadastral information derived from Land Information New Zealand's Digital Cadastral Database (DCDB). Crown Copyright Reserved.



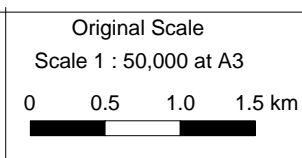
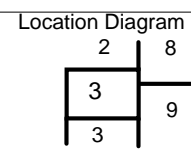


Inset Scale 1:50000

ENVIRONMENTAL AREAS

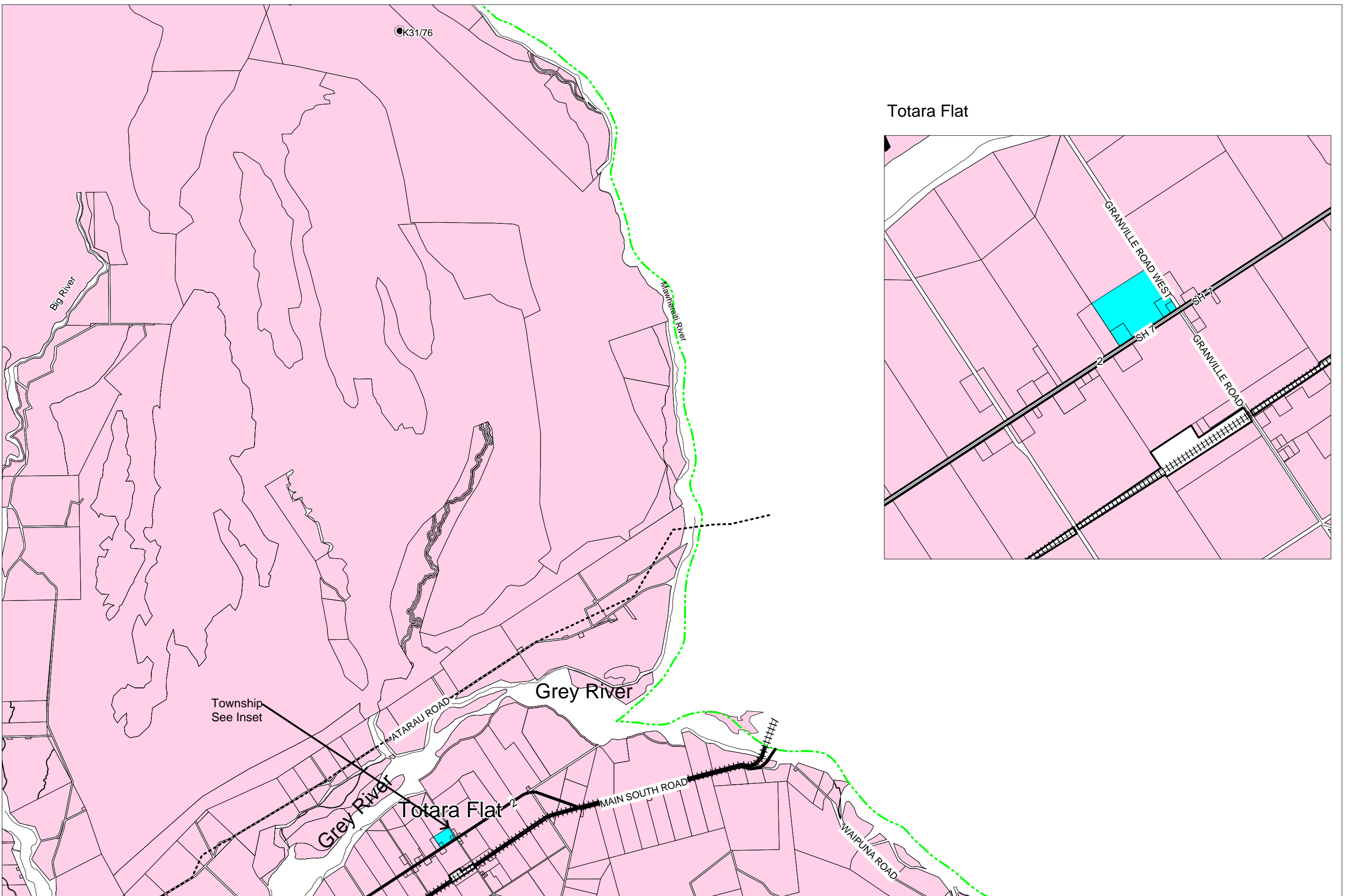
Commercial		Residential	
Industrial		Township	
Rural		Rural Res.	

	District Boundary		Area of Outstanding Landscape		Historic Tree
	Designation		Archaeological Site		Heritage Item
<small>All Legal Roads deemed to be designated. State Highway and Rail designations for identification purposes. Dimensions not accurate. Roads, rivers etc are deemed to be the same environmental area as that adjacent.</small>					

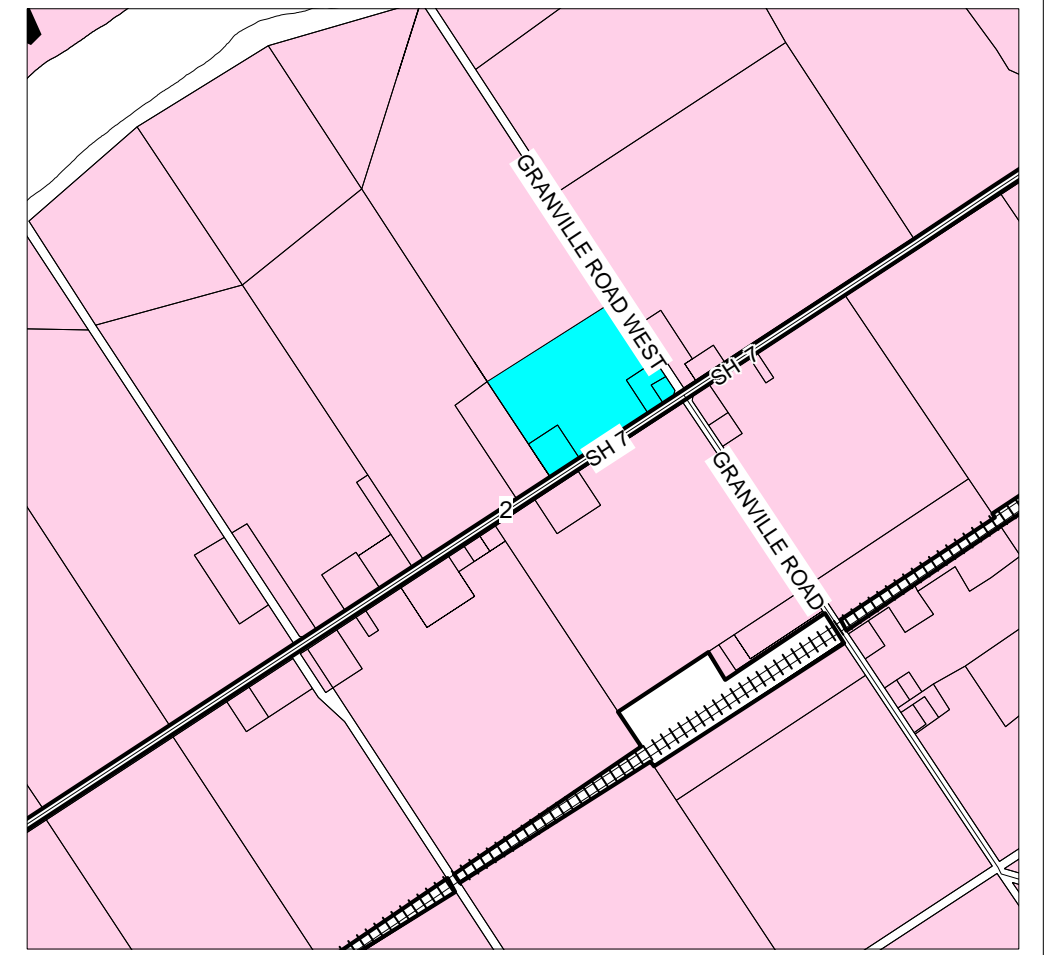


Cadastral information derived from Land Information New Zealand's Digital Cadastral Database (DCDB).
Crown Copyright Reserved.





Totara Flat



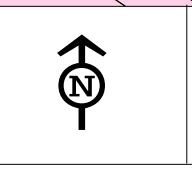
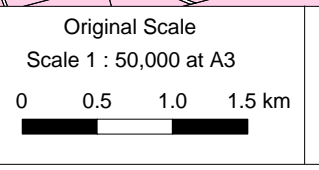
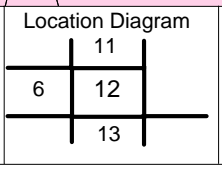
ENVIRONMENTAL AREAS

Commercial		Residential	
Industrial		Township	
Rural		Rural Res.	

	District Boundary
	Transpower Lines
	Designation

All Legal Roads deemed to be designated. State Highway and Rail designations for identification purposes. Dimensions not accurate. Roads, rivers etc are deemed to be the same environmental area as that adjacent.

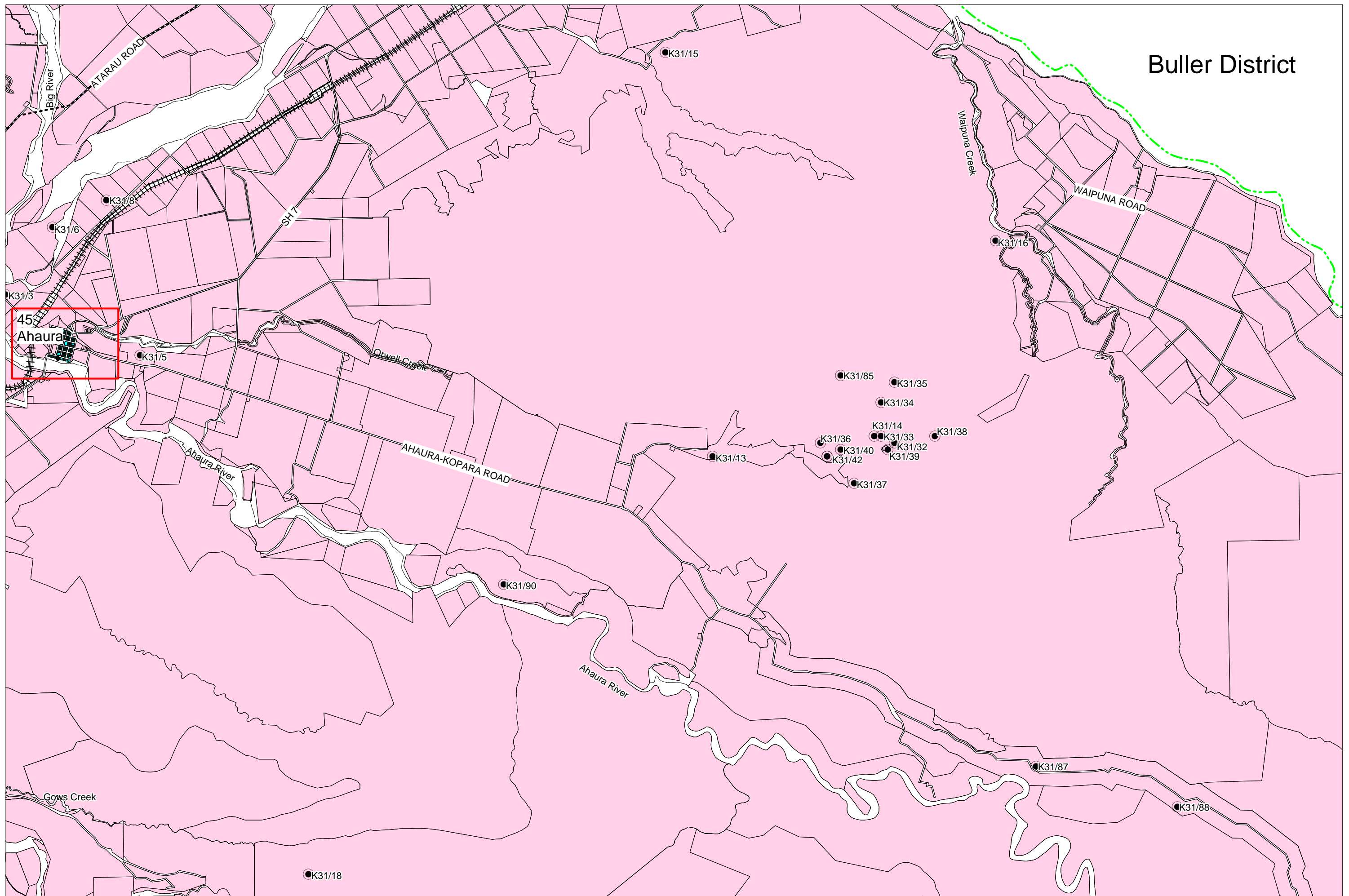
	Area of Outstanding Landscape
	Archaeological Site
	Historic Tree
	Heritage Item



Cadastral information derived from Land Information New Zealand's Digital Cadastral Database (DCDB).
Crown Copyright Reserved.



Buller District



ENVIRONMENTAL AREAS

Commercial		Residential	
Industrial		Township	
Rural		Rural Res.	


	District Boundary
	Transpower Lines
	12 Designation

	Area of Outstanding Landscape
	Archaeological Site

	104 Historic Tree
	5006 Heritage Item

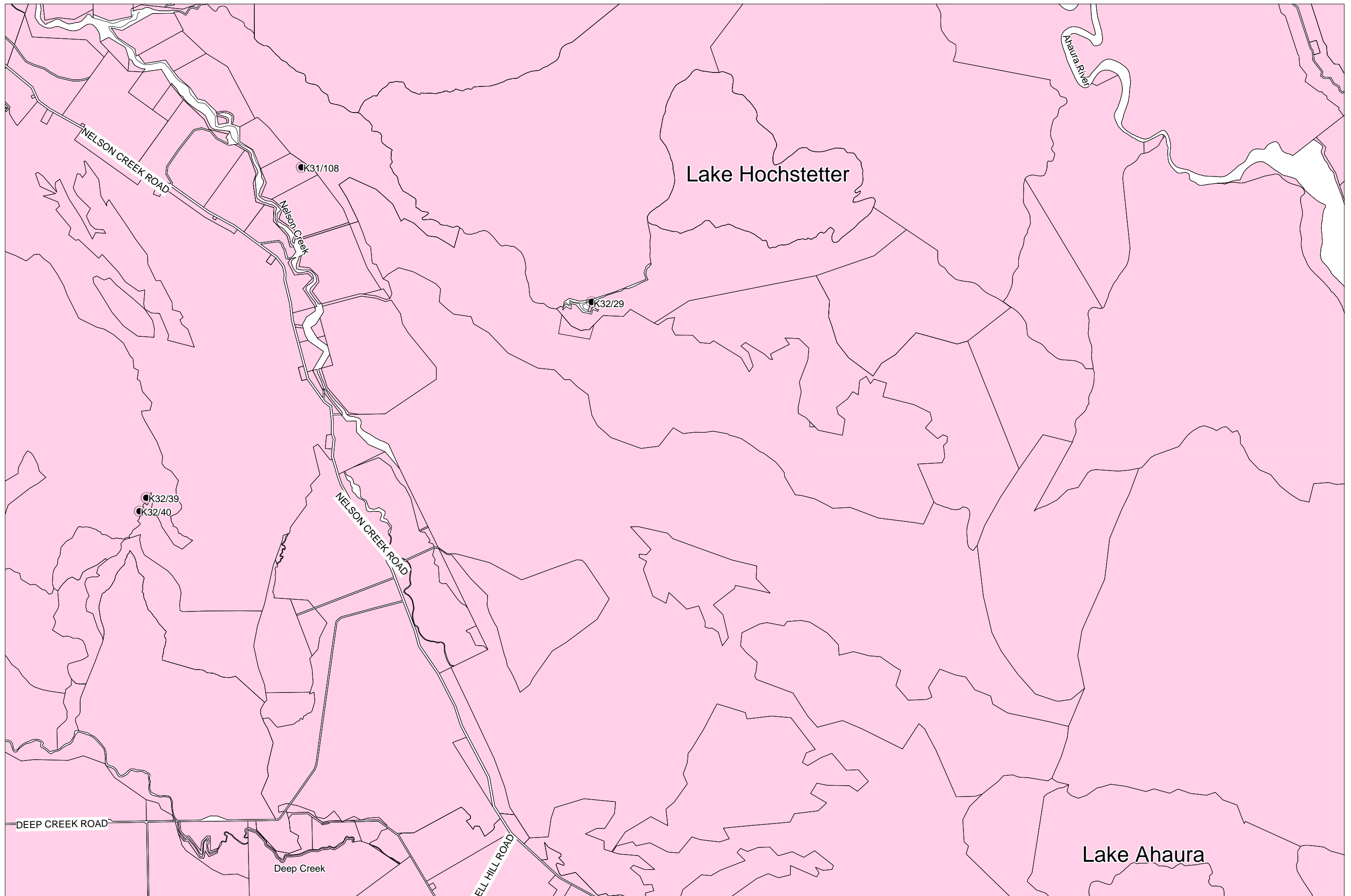
Location Diagram		
	12	
7	13	17
	14	

Original Scale	
Scale 1 : 50,000 at A3	
0	0.5 1.0



Cadastral information derived from Land Information New Zealand's Digital Cadastral Database (DCDB).
Crown Copyright Reserved.





ENVIRONMENTAL AREAS

Commercial		Residential	
Industrial		Township	
Rural		Rural Res.	

	District Boundary
	Designation

	Area of Outstanding Landscape
	Archaeological Site

	104 Historic Tree
	Heritage Item

All Legal Roads deemed to be designated. State Highway and Rail designations for identification purposes. Dimensions not accurate. Roads, rivers etc are deemed to be the same environmental area as that adjacent.

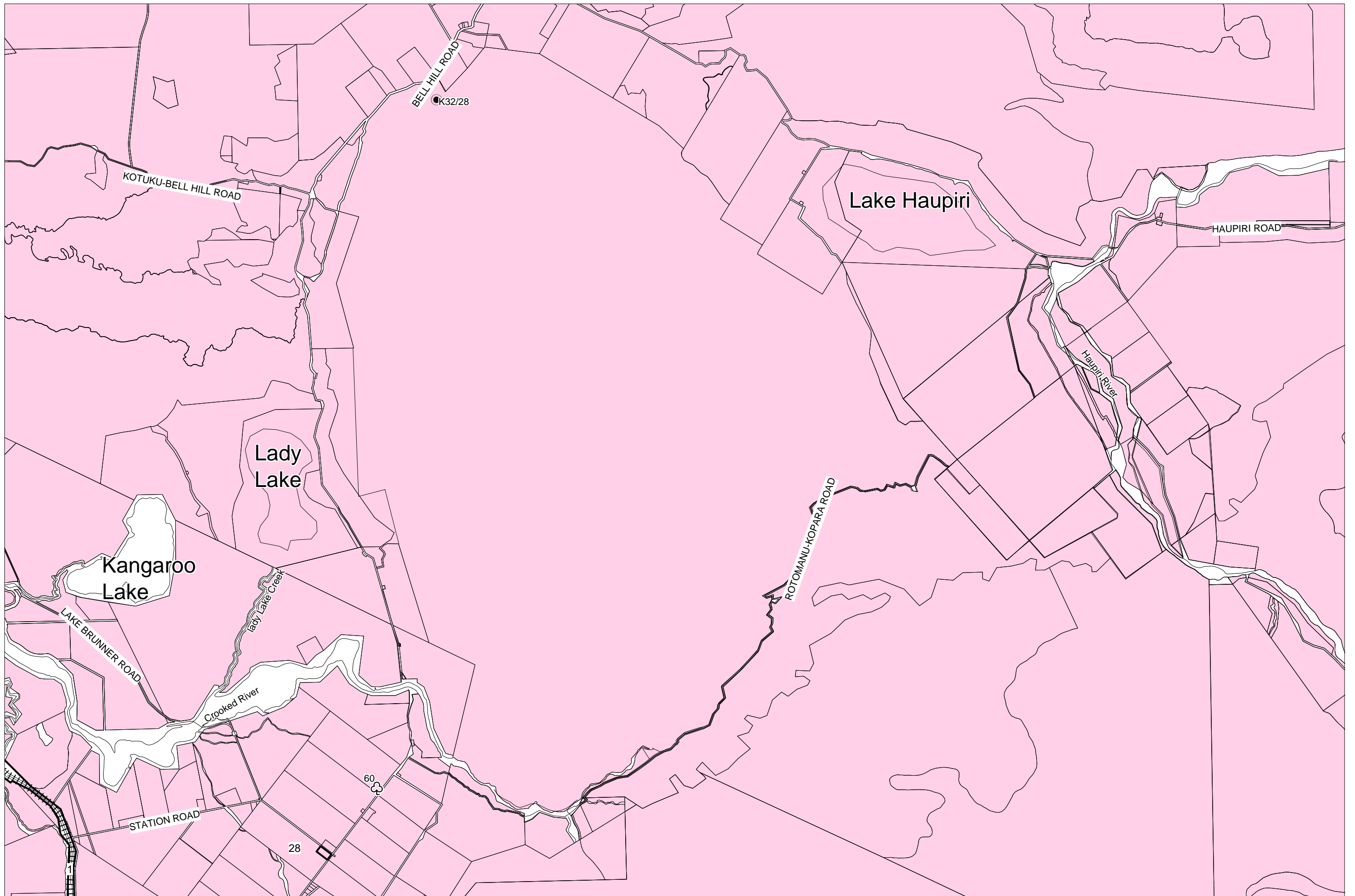
Location Diagram		
	13	
8	14	18
	15	

Original Scale
Scale 1 : 50,000 at A3
0 0.5 1.0 1.5 km



Cadastral information derived from Land Information New Zealand's Digital Cadastral Database (DCDB). Crown Copyright Reserved.





ENVIRONMENTAL AREAS

Commercial		Residential	
Industrial		Township	
Rural		Rural Res.	

District Boundary

Designation
 All Legal Roads deemed to be designated. State Highway and Rail designations for identification purposes. Dimensions not accurate. Roads, rivers etc are deemed to be the same environmental area as that adjacent.


Area of Outstanding Landscape
 Archaeological Site

Historic Tree
 Heritage Item

Location Diagram

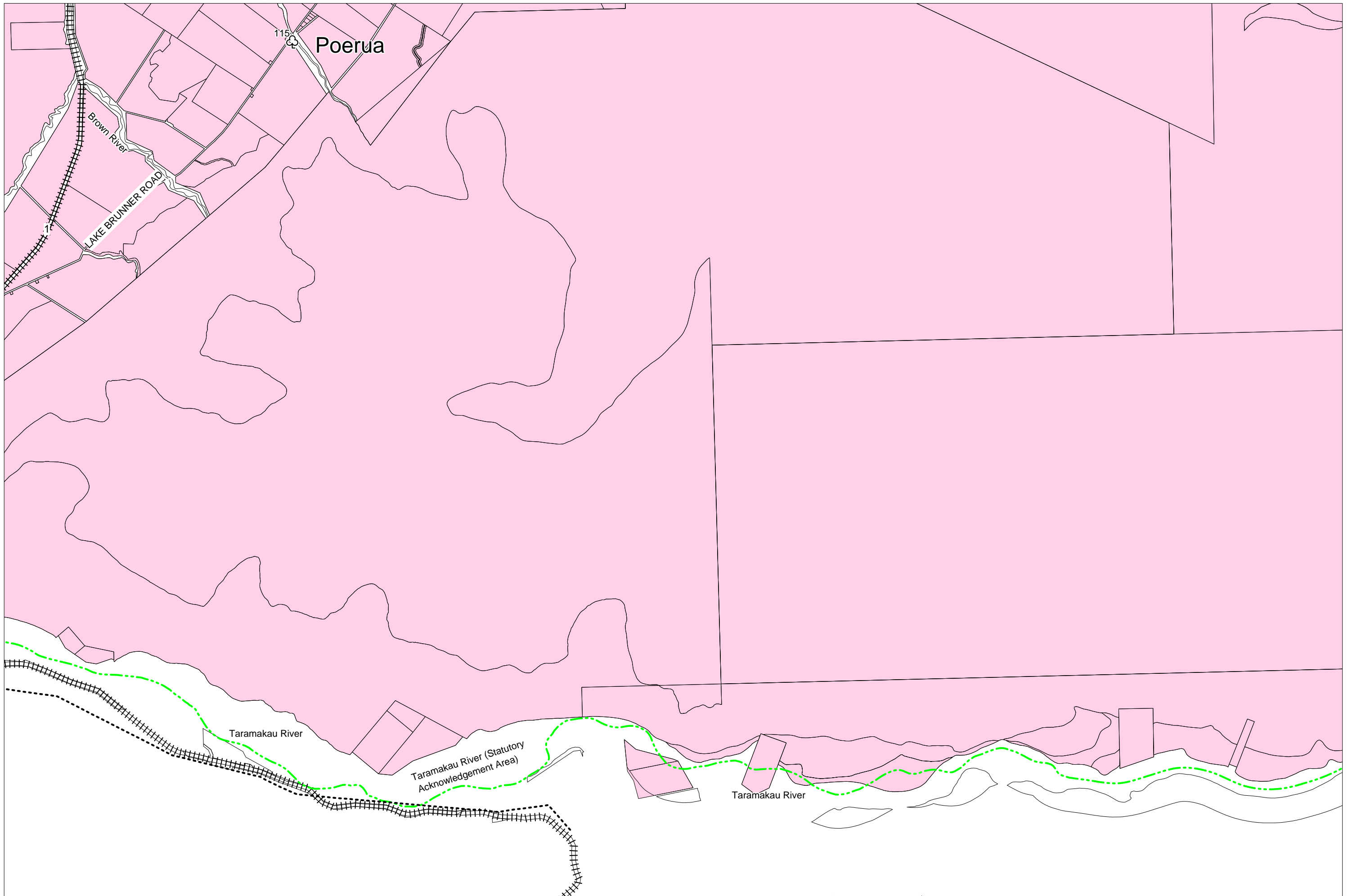
	14	
9	15	19
	16	

Original Scale
 Scale 1 : 50,000 at A3



Cadastral information derived from Land Information New Zealand's Digital Cadastral Database (DCDB).
 Crown Copyright Reserved.



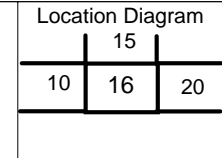


ENVIRONMENTAL AREAS


Commercial		Residential	
Industrial		Township	
Rural		Rural Res.	

	District Boundary		Transpower Lines		Area of Outstanding Landscape		104 Historic Tree
	Designation		K31/12 Archaeological Site		Heritage Item		

All Legal Roads deemed to be designated. State Highway and Rail designations for identification purposes. Dimensions not accurate. Roads, rivers etc are deemed to be the same environmental area as that adjacent.



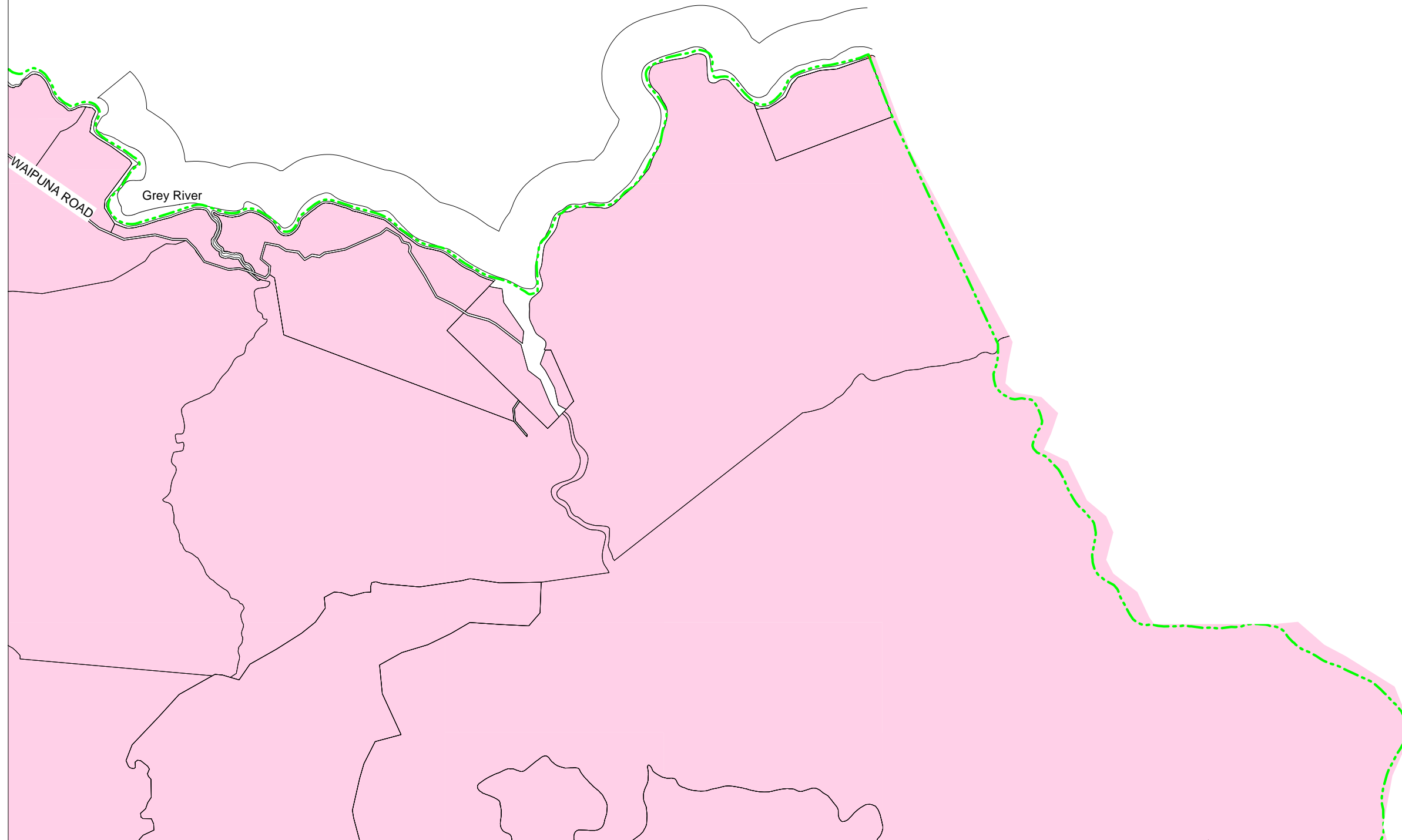
Original Scale
Scale 1 : 50,000 at A3



Cadastral information derived from Land Information New Zealand's Digital Cadastral Database (DCDB).
Crown Copyright Reserved.



Buller District



ENVIRONMENTAL AREAS

Commercial		Residential	
Industrial		Township	
Rural		Rural Res.	

District Boundary

Designation

All Legal Roads deemed to be designated. State Highway and Rail designations for identification purposes. Dimensions not accurate. Roads, rivers etc are deemed to be the same environmental area as that adjacent.

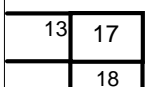
Area of Outstanding Landscape

Archaeological Site


104 Historic Tree

5006 Heritage Item

Location Diagram



Original Scale
Scale 1 : 50,000 at A3



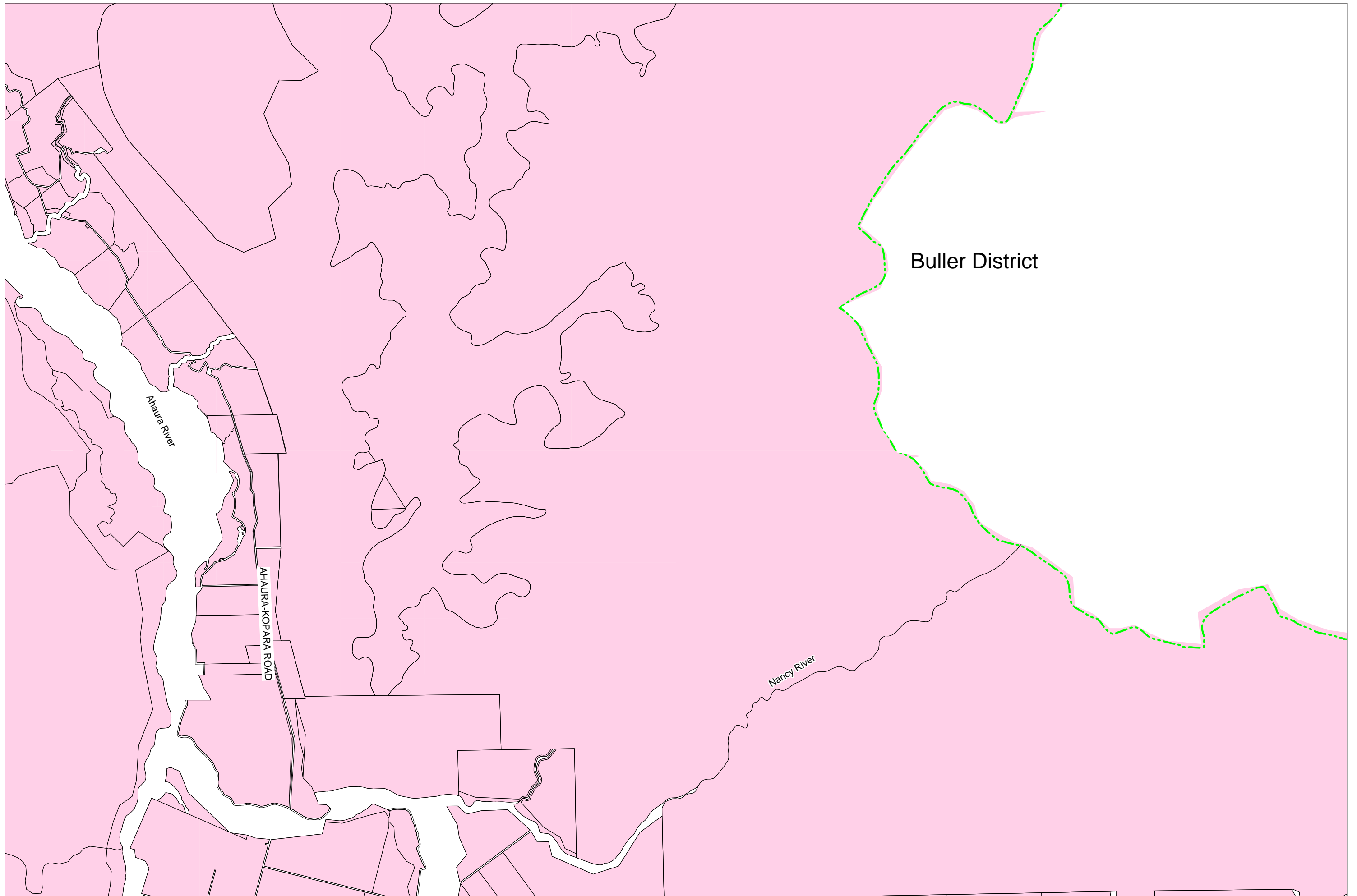
Cadastral information derived from Land Information New Zealand's Digital Cadastral Database (DCDB).
Crown Copyright Reserved.



GREY DISTRICT Map No.

17

Date: 18 March 2005



Buller District

Ahaura River

AHURA-KOPARA ROAD

Nancy River

ENVIRONMENTAL AREAS

- | | | | |
|------------|--|-------------|--|
| Commercial | | Residential | |
| Industrial | | Township | |
| Rural | | Rural Res. | |

District Boundary

Designation

Area of Outstanding Landscape

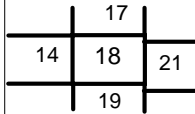
Archaeological Site

¹⁰⁴ Historic Tree

⁵⁰⁰⁶ Heritage Item

All Legal Roads deemed to be designated. State Highway and Rail designations for identification purposes. Dimensions not accurate. Roads, rivers etc are deemed to be the same environmental area as that adjacent.

Location Diagram



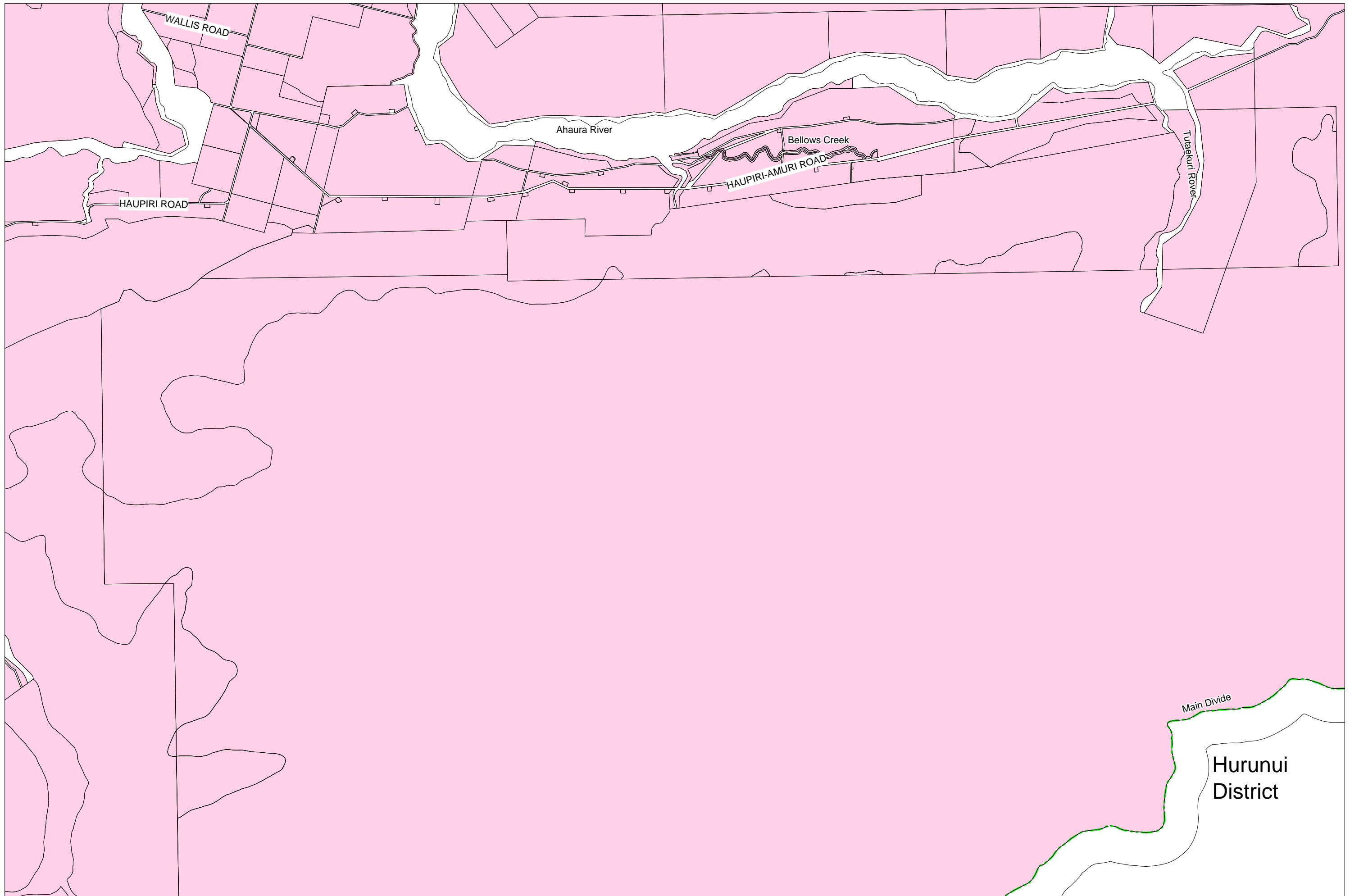
Original Scale
Scale 1 : 50,000 at A3

0 0.5 1.0 1.5 km



Cadastral information derived from Land Information New Zealand's Digital Cadastral Database (DCDB).
Crown Copyright Reserved.





ENVIRONMENTAL AREAS

Commercial		Residential	
Industrial		Township	
Rural		Rural Res.	

District Boundary

Designation

All Legal Roads deemed to be designated. State Highway and Rail designations for identification purposes. Dimensions not accurate. Roads, rivers etc are deemed to be the same environmental area as that adjacent.

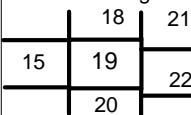
Area of Outstanding Landscape

Archaeological Site


Historic Tree

Heritage Item

Location Diagram



Original Scale
Scale 1 : 50,000 at A3



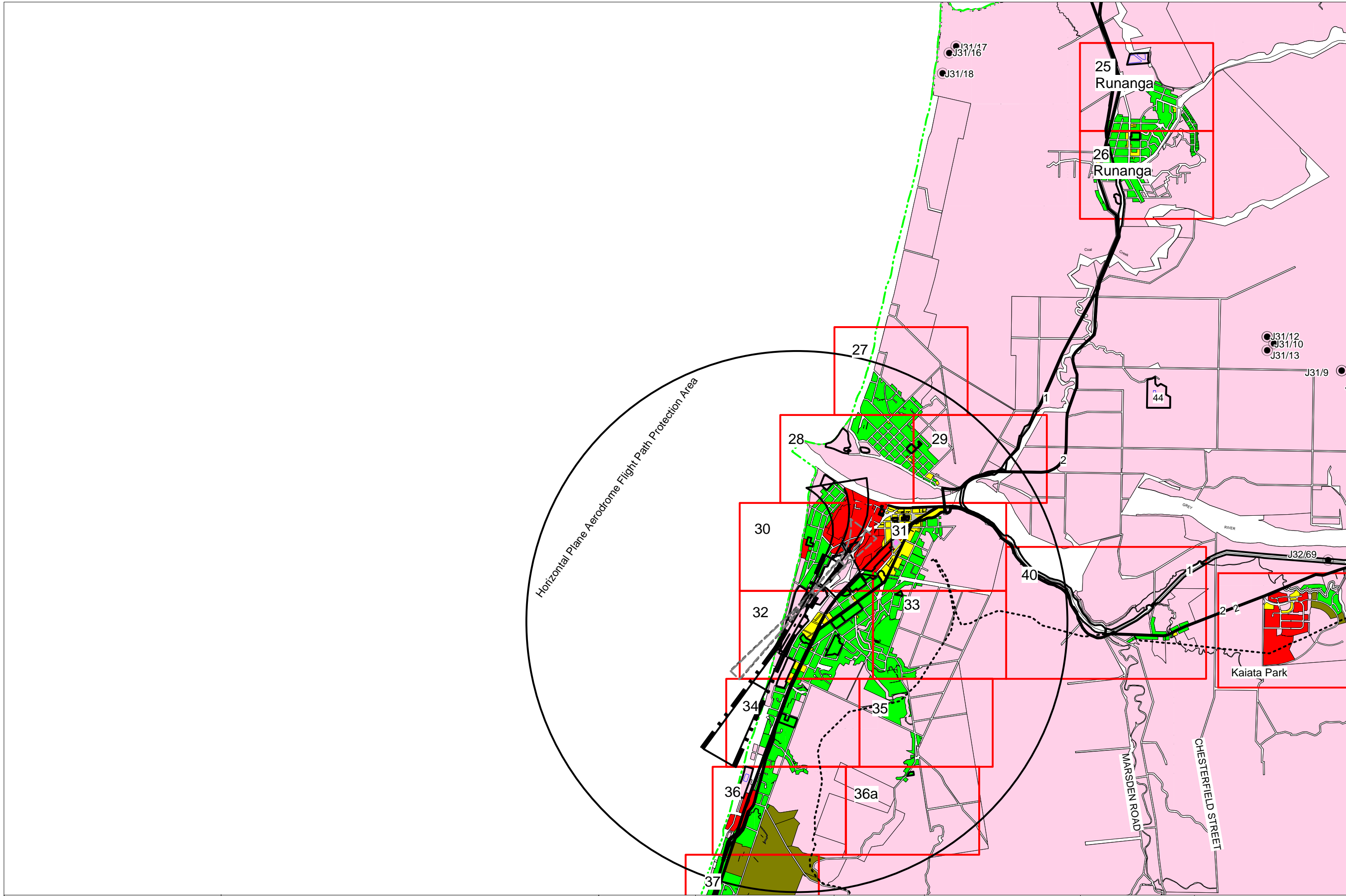
Cadastral information derived from Land Information New Zealand's Digital Cadastral Database (DCDB).
Crown Copyright Reserved.



GREY DISTRICT Map No.

Date: 18 March 2005

19

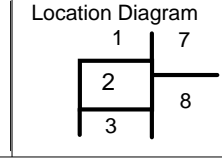


ENVIRONMENTAL AREAS

Commercial		Residential	
Industrial		Township	
Rural		Rural Res.	


District Boundary	Transpower Lines Designation	Area of Outstanding Landscape	Historic Tree
Limited Access Road	Archaeological Site	Heritage Item	

All Legal Roads deemed to be designated. State Highway and Rail designations for identification purposes. Dimensions not accurate. Roads, rivers etc are deemed to be the same environmental area as that adjacent.



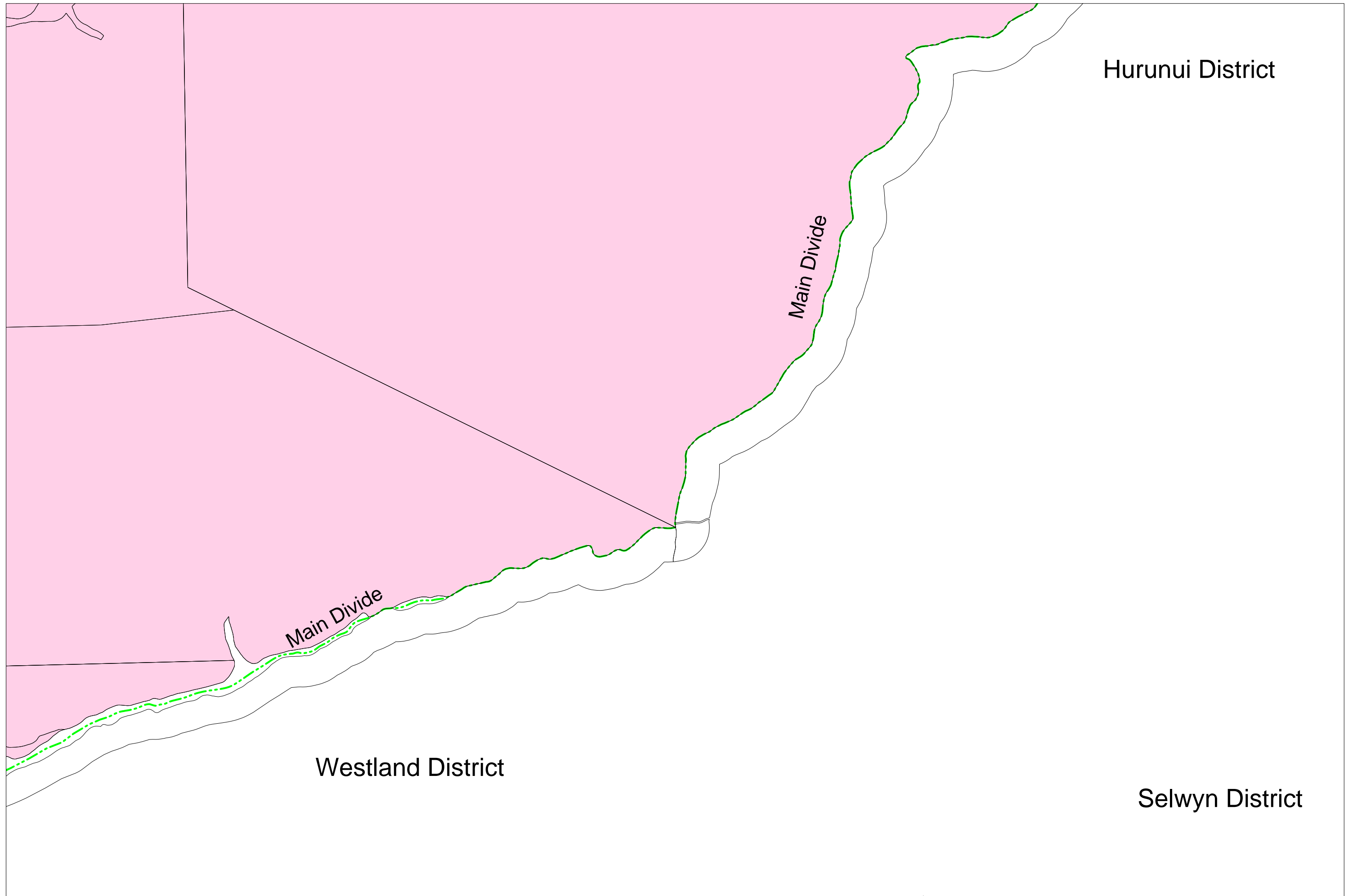
Original Scale
Scale 1 : 50,000 at A3

0 0.5 1.0 1.5 km



Cadastral information derived from Land Information New Zealand's Digital Cadastral Database (DCDB).
Crown Copyright Reserved.





ENVIRONMENTAL AREAS

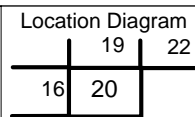
Commercial		Residential	
Industrial		Township	
Rural		Rural Res.	

	District Boundary
	Designation

	Area of Outstanding Landscape
	Archaeological Site

	Historic Tree
	Heritage Item

All Legal Roads deemed to be designated. State Highway and Rail designations for identification purposes. Dimensions not accurate. Roads, rivers etc are deemed to be the same environmental area as that adjacent.



Original Scale
Scale 1 : 50,000 at A3

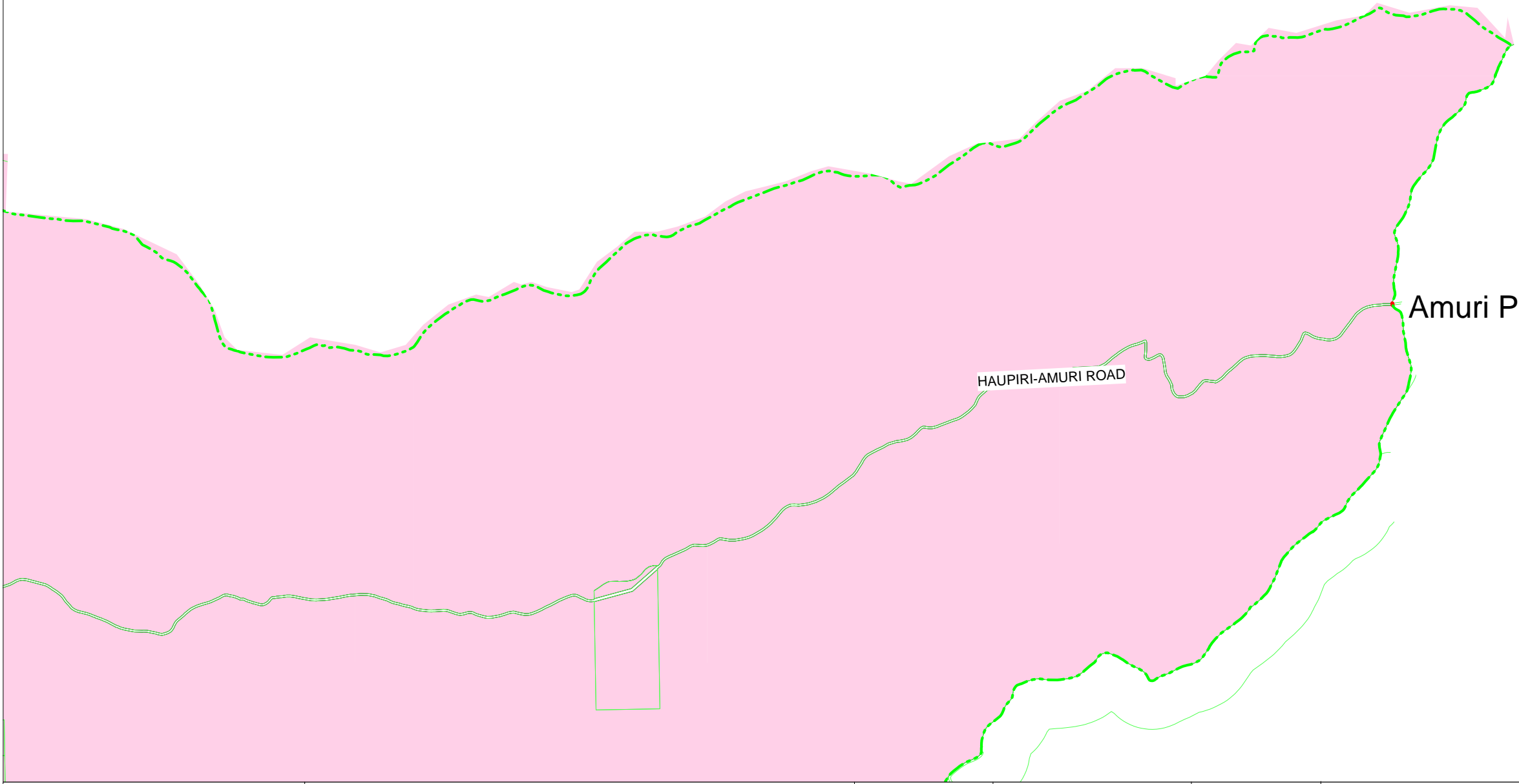


Cadastral information derived from Land Information New Zealand's Digital Cadastral Database (DCDB).
Crown Copyright Reserved.



Buller District

Hurunui District



ENVIRONMENTAL AREAS

Commercial		Residential	
Industrial		Township	
Rural		Rural Res.	

District Boundary

Designation

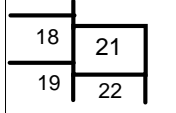
Area of Outstanding Landscape

Archaeological Site

Historic Tree
 Heritage Item

All Legal Roads deemed to be designated. State Highway and Rail designations for identification purposes. Dimensions not accurate. Roads, rivers etc are deemed to be the same environmental area as that adjacent.

Location Diagram

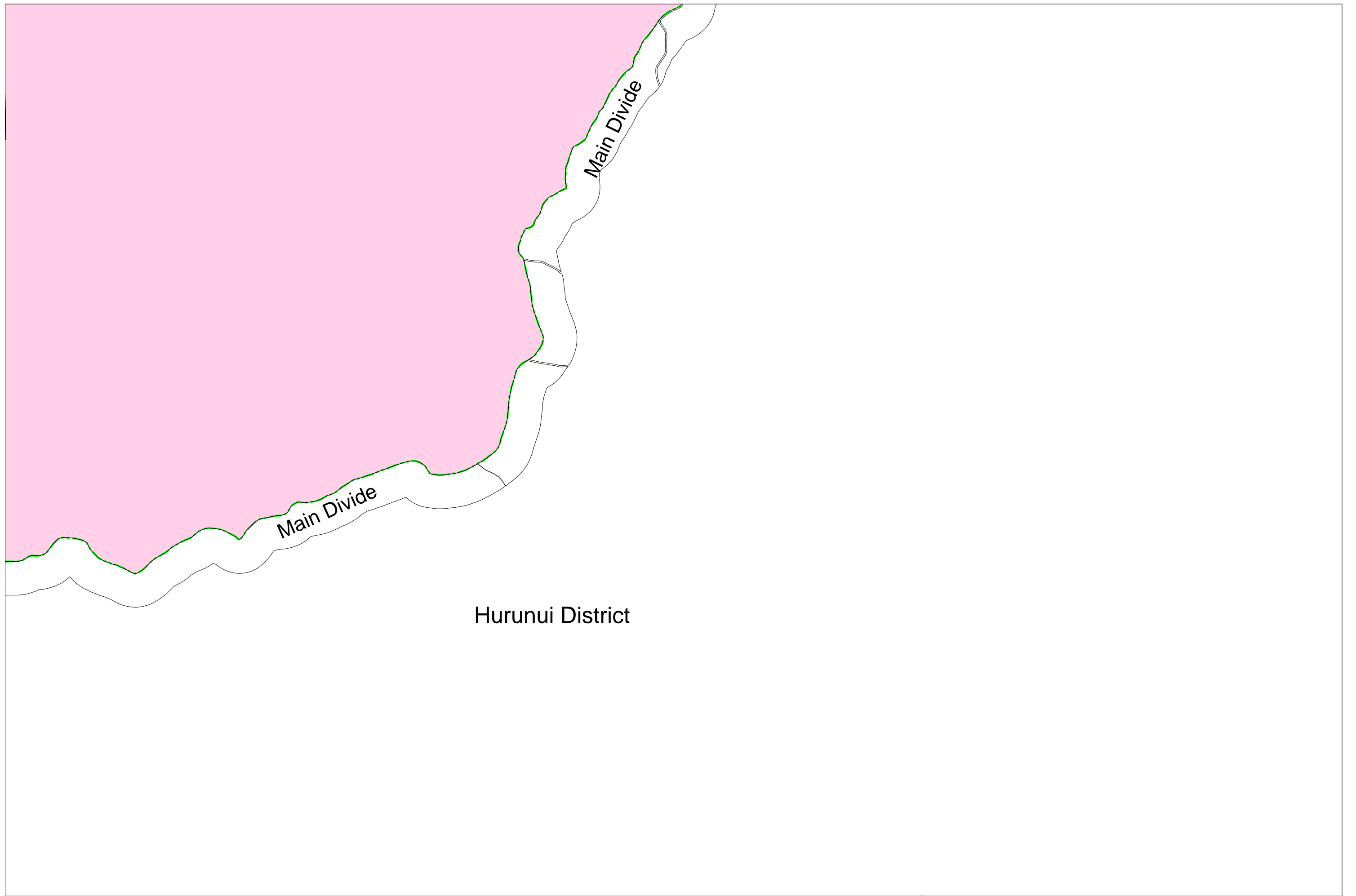


Original Scale
 Scale 1 : 50,000 at A3
 0 0.5 1.0 1.5 km





Cadastral information derived from Land Information New Zealand's Digital Cadastral Database (DCDB). Crown Copyright Reserved.






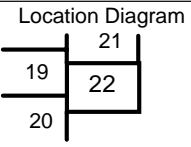
ENVIRONMENTAL AREAS

Commercial		Residential	
Industrial		Township	
Rural		Rural Res.	


	District Boundary
	Designation

	Area of Outstanding Landscape
	Archaeological Site

	104 Historic Tree
	5006 Heritage Item

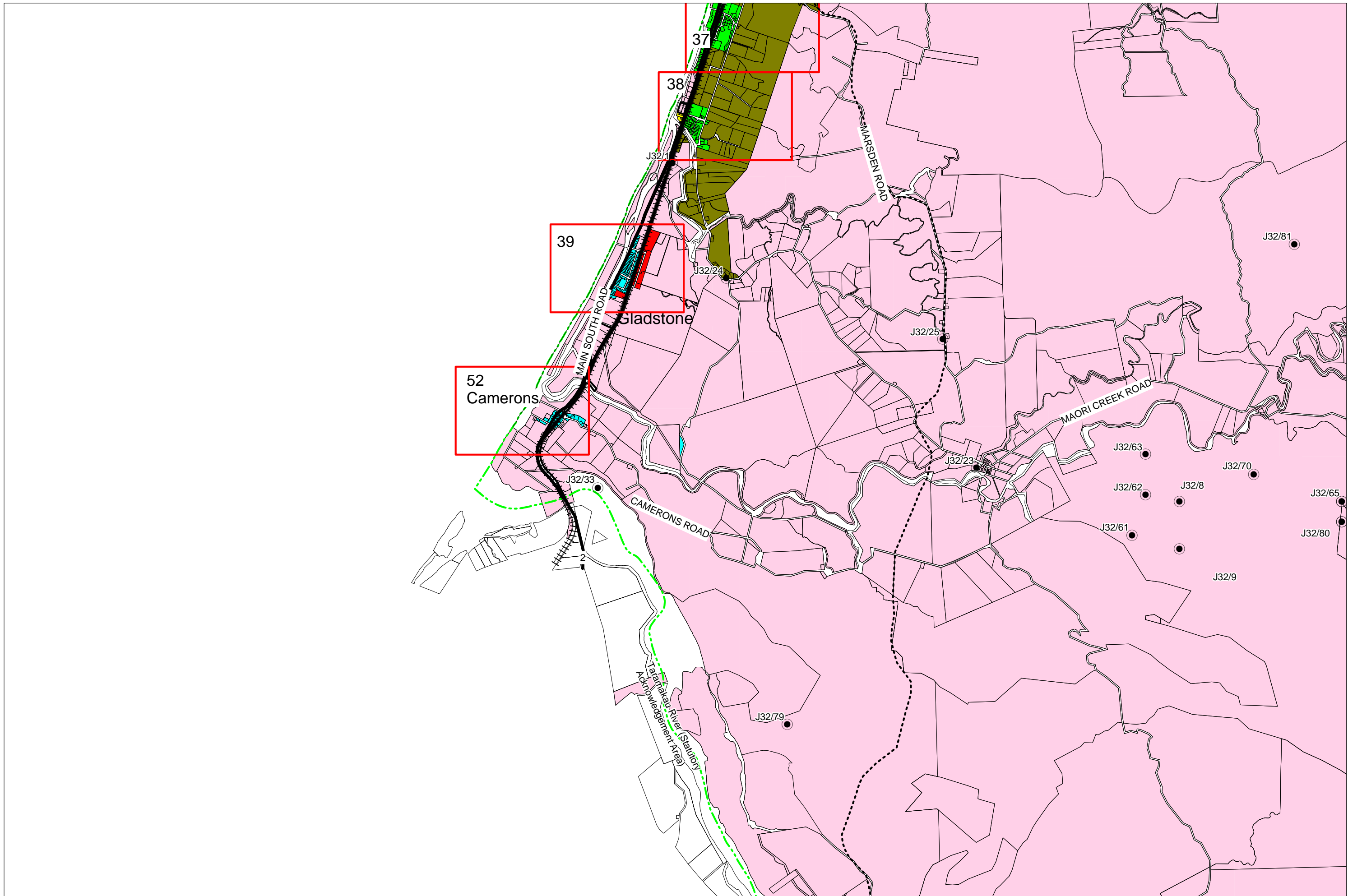


Original Scale
Scale 1 : 50,000 at A3
0 0.5 1.0 1.5 km




Cadastral information derived from Land Information New Zealand's Digital Cadastral Database (DCDB).
Crown Copyright Reserved.





ENVIRONMENTAL AREAS

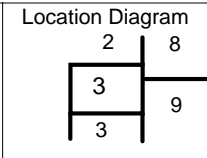
Commercial	Residential
Industrial	Township
Rural	Rural Res.

District Boundary
Transpower Lines
Designation K31/12

Area of Outstanding Landscape
Archaeological Site


104 Historic Tree
5006 Heritage Item

All Legal Roads deemed to be designated. State Highway and Rail designations for identification purposes. Dimensions not accurate. Roads, rivers etc are deemed to be the same environmental area as that adjacent.



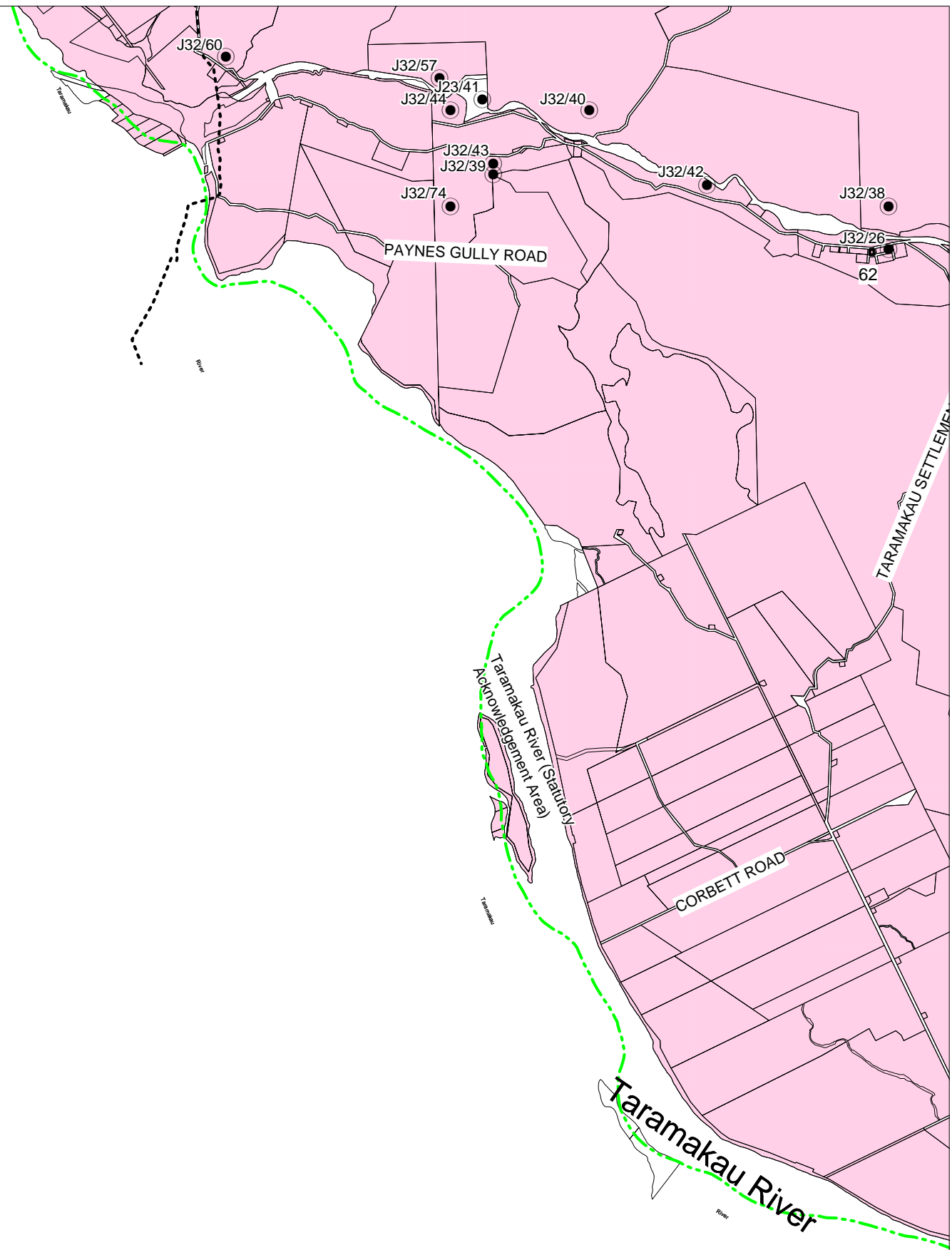
Original Scale
Scale 1 : 50,000 at A3

0 0.5 1.0 1.5 km



Cadastral information derived from Land Information New Zealand's Digital Cadastral Database (DCDB).
Crown Copyright Reserved.





ENVIRONMENTAL AREAS

Commercial		Residential	
Industrial		Township	
Rural		Rural Res.	

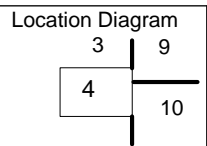
	District Boundary
	Transpower Lines
	Designation

	Area of Outstanding Landscape
--	-------------------------------

	104 Historic Tree
	5006 Heritage Item

	Archaeological Site
--	---------------------

All Legal Roads deemed to be designated. State Highway and Rail designations for identification purposes. Dimensions not accurate. Roads, rivers etc are deemed to be the same environmental area as that adjacent.



Original Scale
Scale 1 : 50,000 at A3
0 0.5 1.0 1.5 km

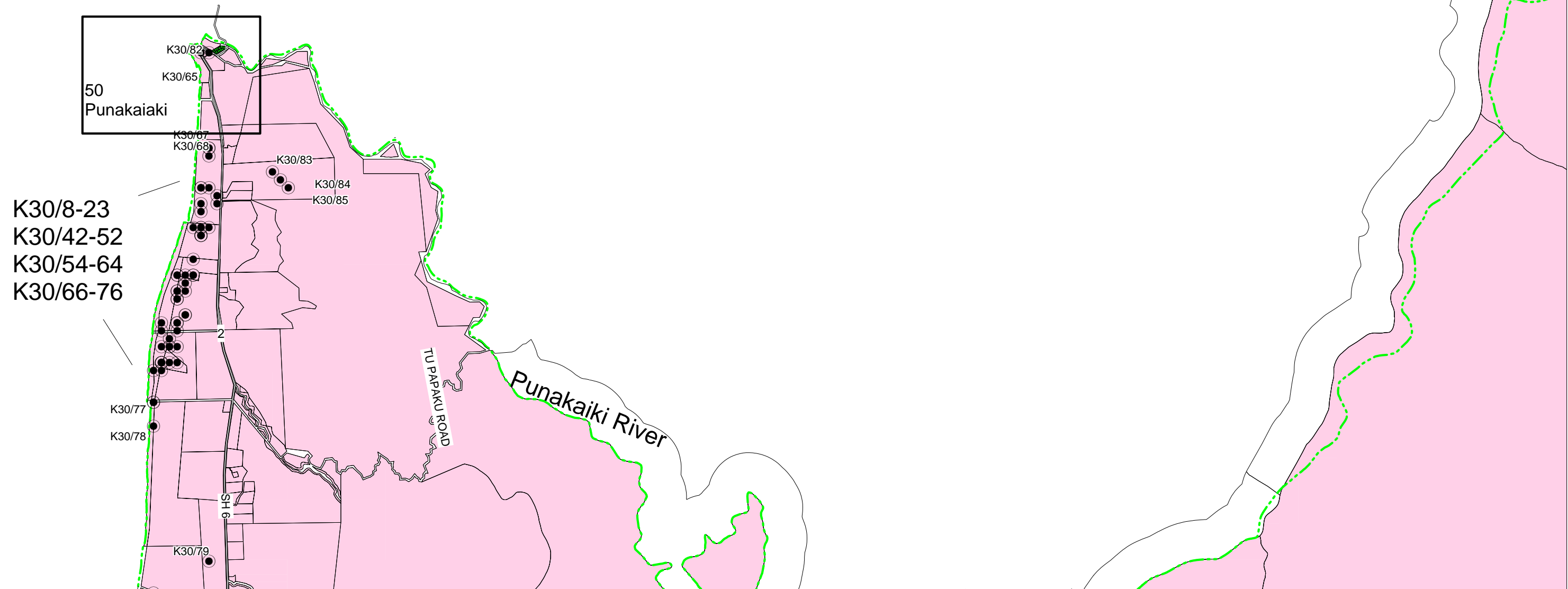


Cadastral information derived from Land Information New Zealand's Digital Cadastral Database (DCDB). Crown Copyright Reserved.



GREY DISTRICT Map No. 4
Date: 18 March 2005

Buller District

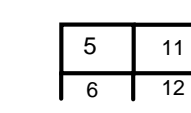


ENVIRONMENTAL AREAS

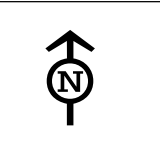
Commercial		Residential	
Industrial		Township	
Rural		Rural Res.	

	District Boundary		Area of Outstanding Landscape		104 Historic Tree
	Designation		Archaeological Site		5006 Heritage Item
All Legal Roads deemed to be designated. State Highway and Rail designations for identification purposes. Dimensions not accurate. Roads, rivers etc are deemed to be the same environmental area as that adjacent.					

Location Diagram



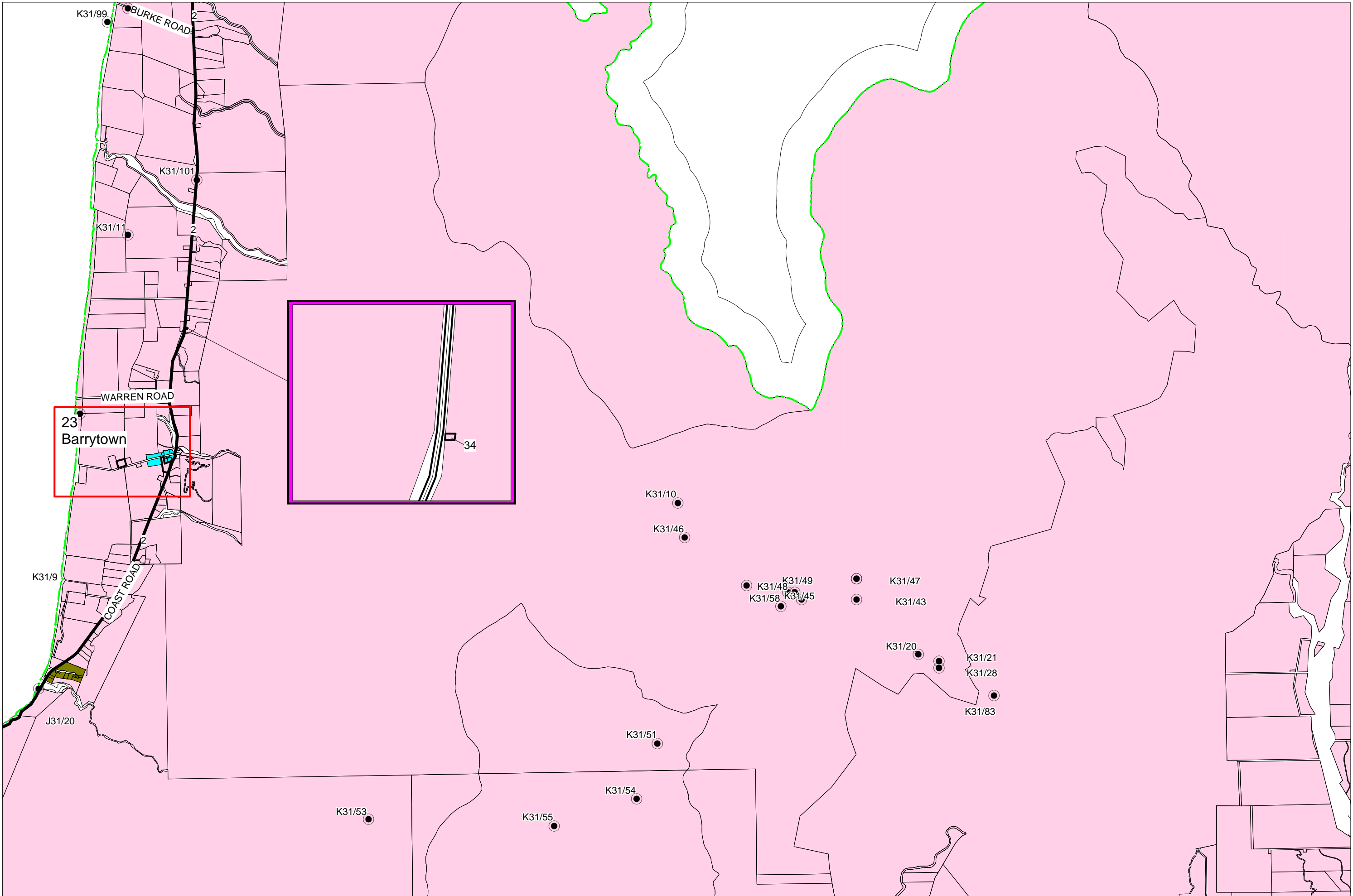
Original Scale	
Scale 1 : 50,000 at A3	
0	0.5 1.0 1.5 km



Cadastral information derived from Land Information New Zealand's Digital Cadastral Database (DCDB). Crown Copyright Reserved.



GREY DISTRICT Map No. 5
Date: 18 March 2005



ENVIRONMENTAL AREAS

- Commercial Residential
- Industrial Township
- Rural Rural Res.

District Boundary

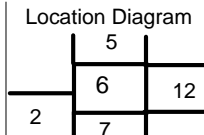
Area of Outstanding Landscape

104 Historic Tree
5006 Heritage Item

12 Designation

K31/12 Archaeological Site

All Legal Roads deemed to be designated. State Highway and Rail designations for identification purposes. Dimensions not accurate. Roads, rivers etc are deemed to be the same environmental area as that adjacent.

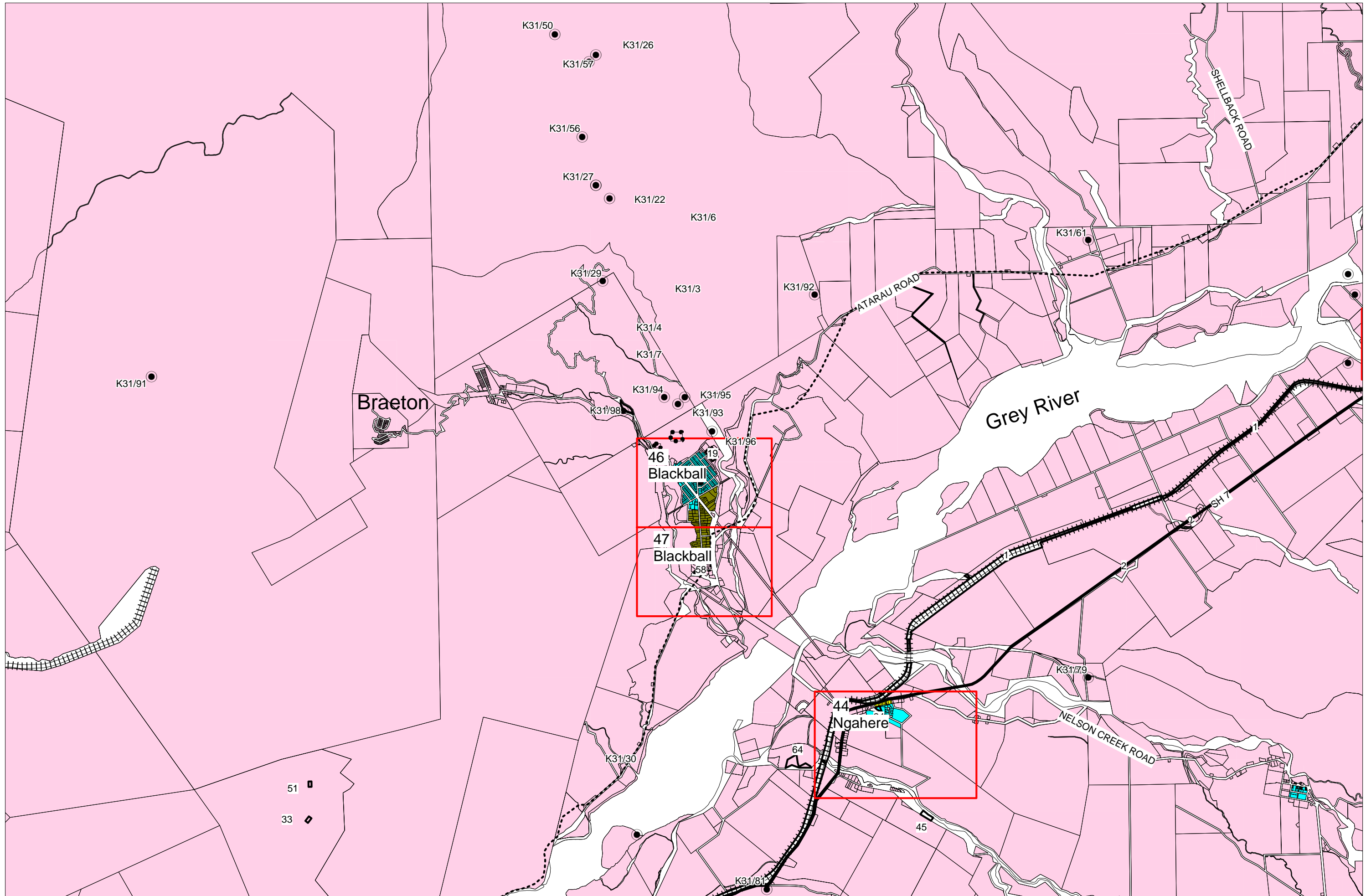


Original Scale
 Scale 1 : 50,000 at A3
 0 0.5 1.0 1.5 km



Cadastral information derived from Land Information New Zealand's Digital Cadastral Database (DCDB).
 Crown Copyright Reserved.





ENVIRONMENTAL AREAS

Commercial		Residential	
Industrial		Township	
Rural		Rural Res.	

District Boundary
 Transpower Lines

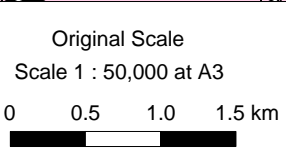
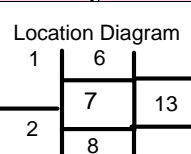
Area of Outstanding Landscape
 Designation
All Legal Roads deemed to be designated. State Highway and Rail designations for identification purposes. Dimensions not accurate. Roads, rivers etc are deemed to be the same environmental area as that adjacent.

Area of Outstanding Landscape

Archaeological Site

Historic Tree

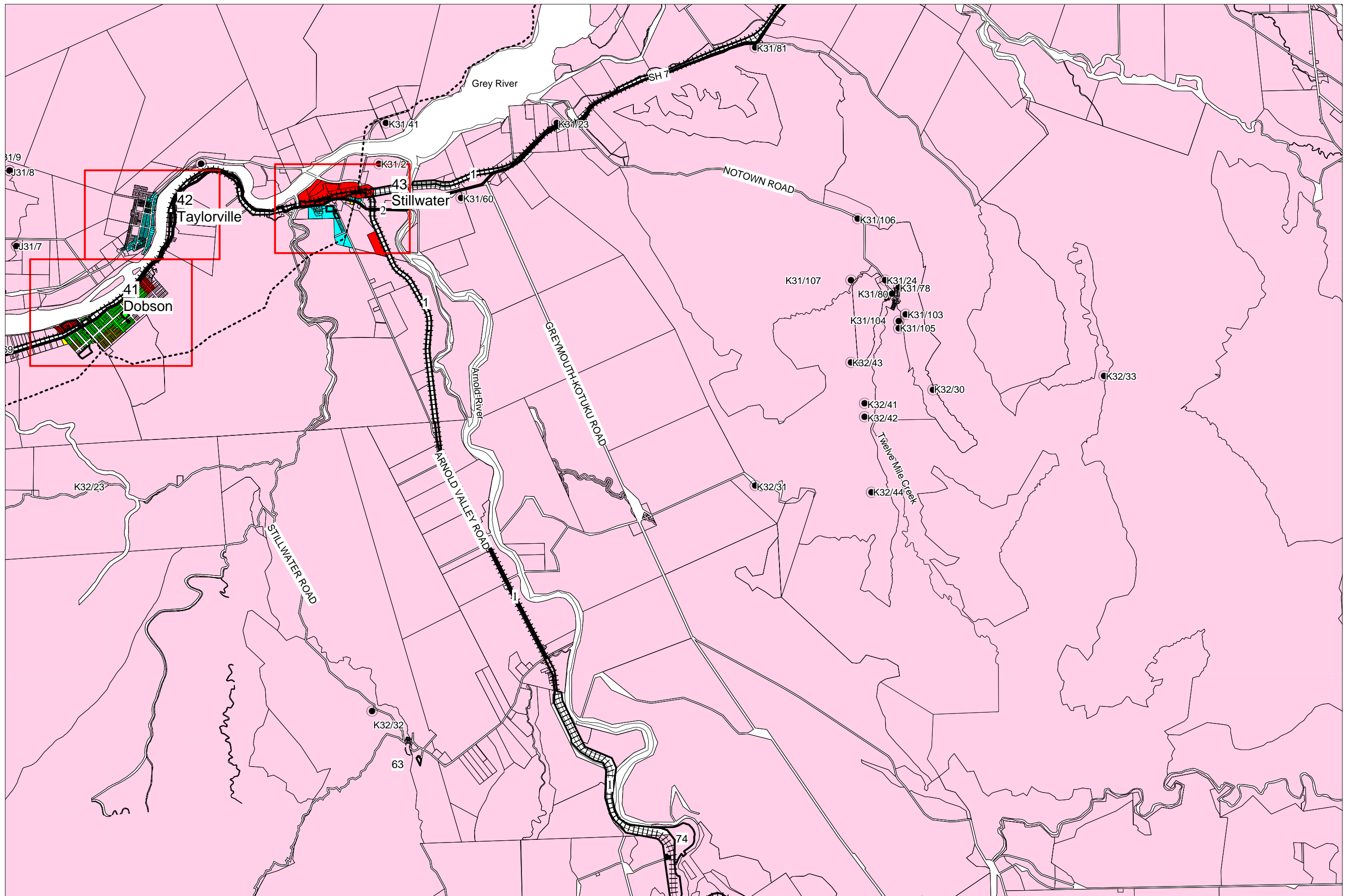
Heritage Item



Cadastral information derived from Land Information New Zealand's Digital Cadastral Database (DCDB).
 Crown Copyright Reserved.



GREY DISTRICT Map No. **7**
 Date: 18 March 2005



ENVIRONMENTAL AREAS

Commercial		Residential	
Industrial		Township	
Rural		Rural Res.	

	District Boundary
	Transpower Lines
	Designation

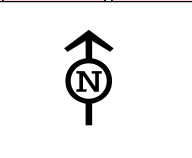
	Area of Outstanding Landscape
	Archaeological Site

	Historic Tree
	Heritage Item

Location Diagram

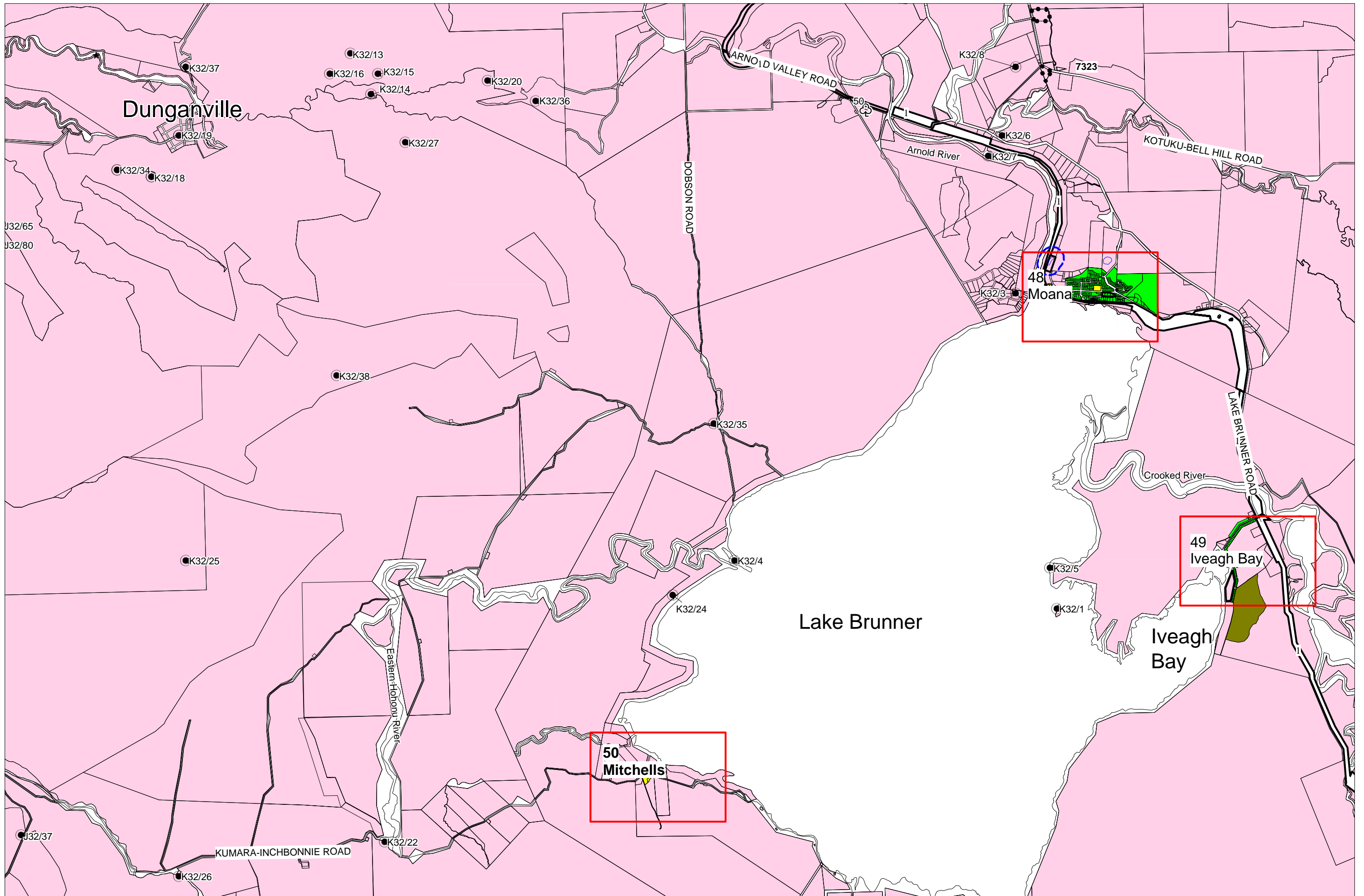
	7	
2	8	14
3	9	

Original Scale
Scale 1 : 50,000 at A3



Cadastral information derived from Land Information New Zealand's Digital Cadastral Database (DCDB).
Crown Copyright Reserved.





ENVIRONMENTAL AREAS

- | | | | |
|------------|--|-------------|--|
| Commercial | | Residential | |
| Industrial | | Township | |
| Rural | | Rural Res. | |

District Boundary

Area of Outstanding Landscape

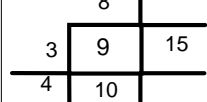
104 Historic Tree
 5006 Heritage Item

Designation


K31/12 Archaeological Site

All Legal Roads deemed to be designated. State Highway and Rail designations for identification purposes. Dimensions not accurate. Roads, rivers etc are deemed to be the same environmental area as that adjacent.

Location Diagram



Original Scale
 Scale 1 : 50,000 at A3



Cadastral information derived from Land Information New Zealand's Digital Cadastral Database (DCDB). Crown Copyright Reserved.



GREY DISTRICT Map No.

Date: 18 March 2005 **9**