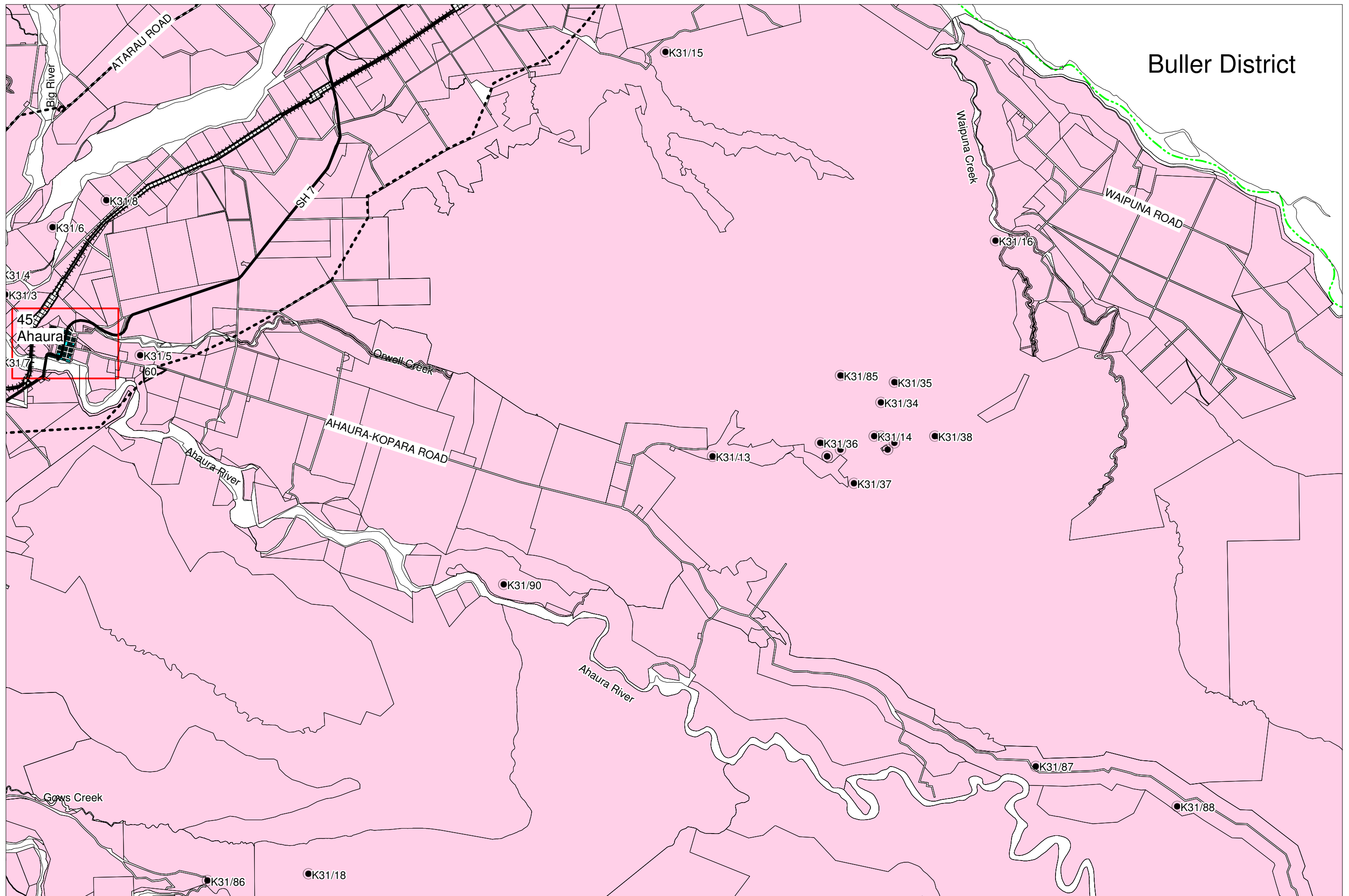


Buller District



ENVIRONMENTAL AREAS

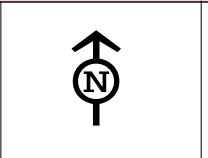
Commercial		Residential	
Industrial		Township	
Rural		Rural Res.	

	District Boundary
	National Grid Infrastructure
	Designation
	Archaeological Site


	Historic Tree
	Heritage Item

Location Diagram		
	12	
7	13	17
	14	

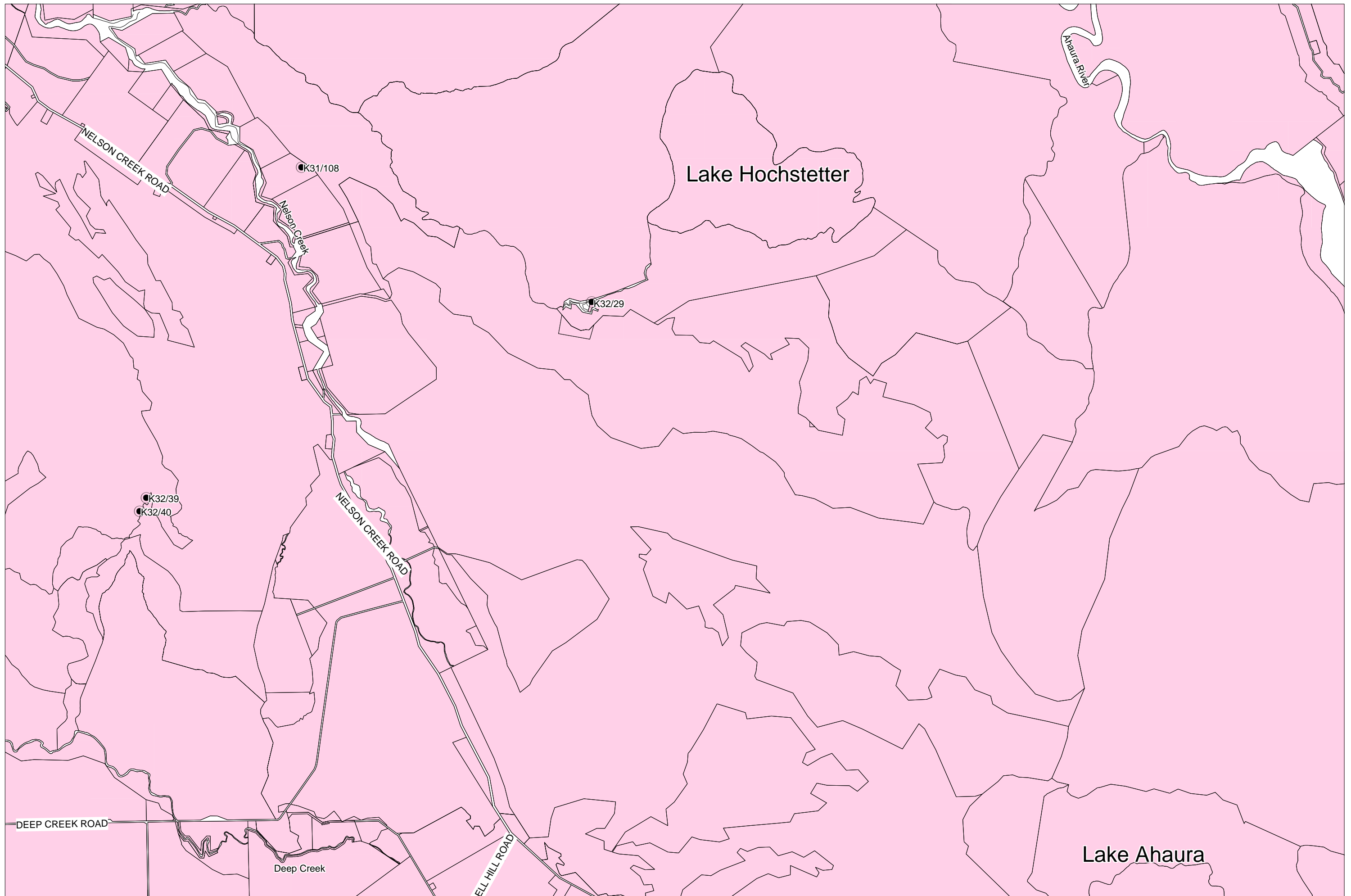
Original Scale	
Scale 1 : 50,000 at A3	
0	0.5 1.0



Cadastral information derived from Land Information New Zealand's Digital Cadastral Database (DCDB).
Crown Copyright Reserved.



GREY DISTRICT Map No. **13**
Date: 18 March 2005



ENVIRONMENTAL AREAS

Commercial		Residential	
Industrial		Township	
Rural		Rural Res.	

	District Boundary
	Designation

	Area of Outstanding Landscape
	Archaeological Site

	104 Historic Tree
	Heritage Item

All Legal Roads deemed to be designated. State Highway and Rail designations for identification purposes. Dimensions not accurate. Roads, rivers etc are deemed to be the same environmental area as that adjacent.

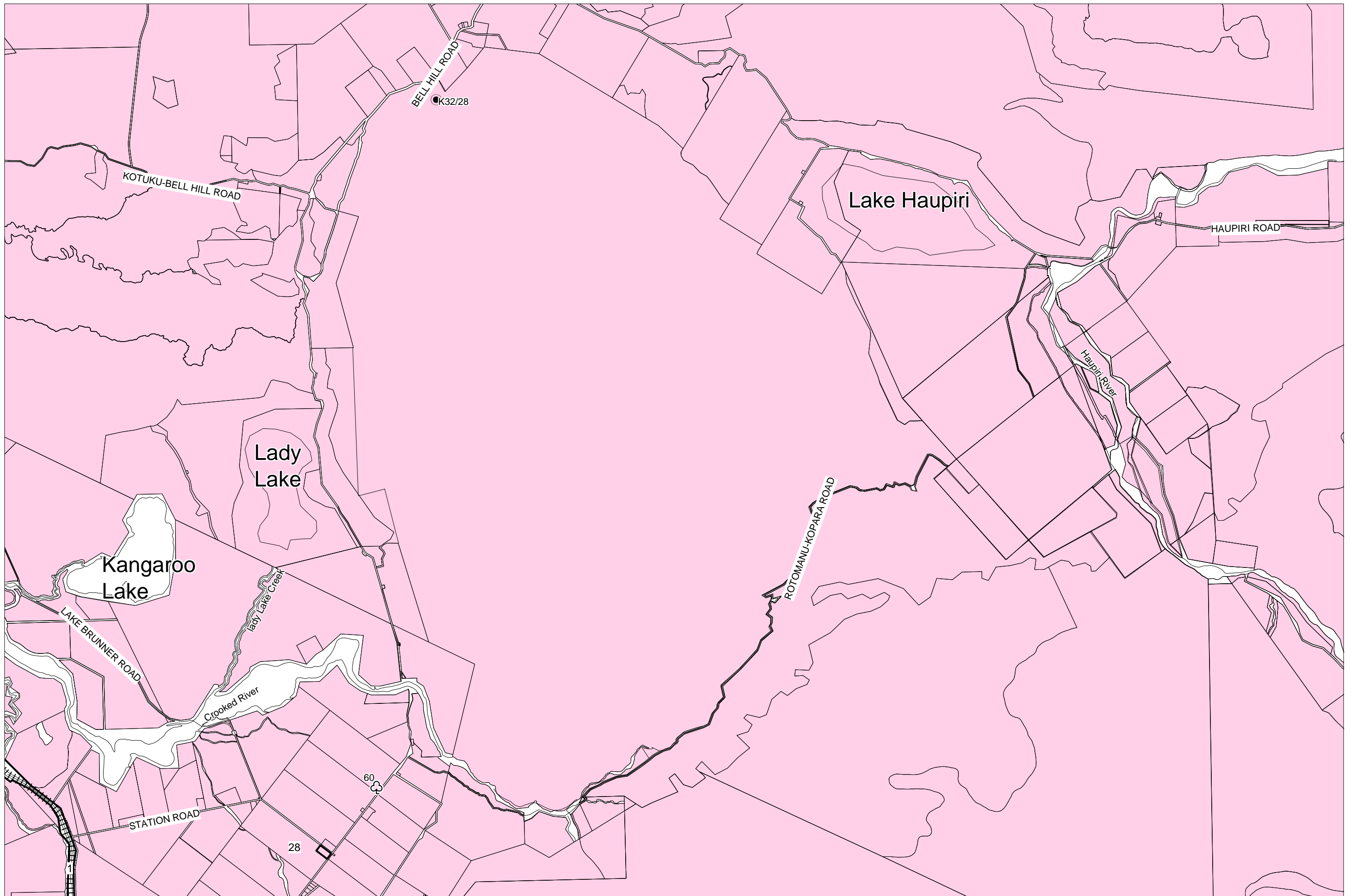
Location Diagram		
	13	
8	14	18
	15	

Original Scale	
Scale 1 : 50,000 at A3	
0	0.5 1.0 1.5 km



Cadastral information derived from Land Information New Zealand's Digital Cadastral Database (DCDB). Crown Copyright Reserved.





ENVIRONMENTAL AREAS

Commercial		Residential	
Industrial		Township	
Rural		Rural Res.	

District Boundary

Designation K31/12

All Legal Roads deemed to be designated. State Highway and Rail designations for identification purposes. Dimensions not accurate. Roads, rivers etc are deemed to be the same environmental area as that adjacent.

Area of Outstanding Landscape

Archaeological Site


Historic Tree

Heritage Item

Location Diagram

	14	
9	15	19
	16	

Original Scale
Scale 1 : 50,000 at A3

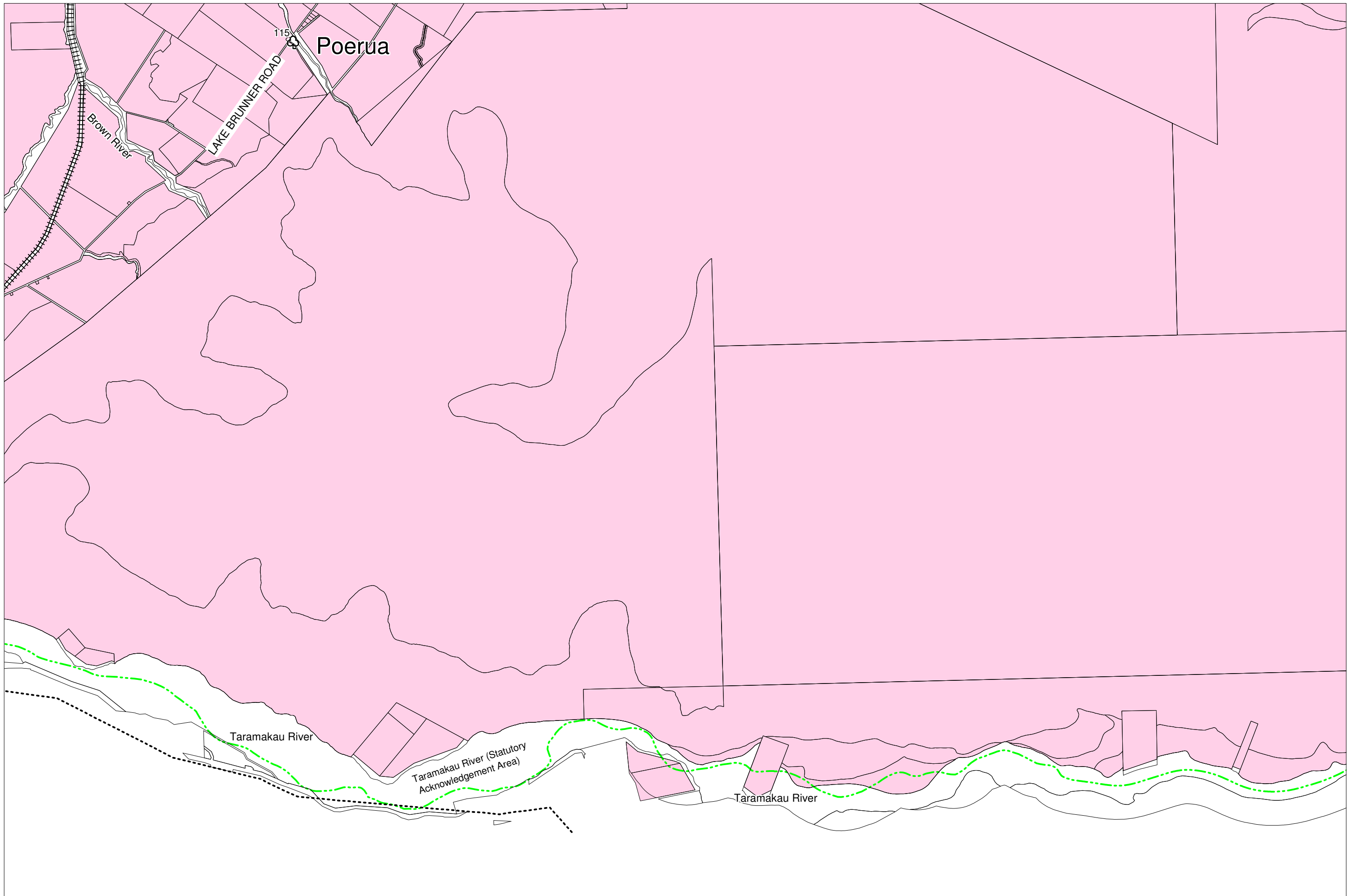


Cadastral information derived from Land Information New Zealand's Digital Cadastral Database (DCDB).
Crown Copyright Reserved.



GREY DISTRICT Map No.

Date: 18 March 2005 **15**


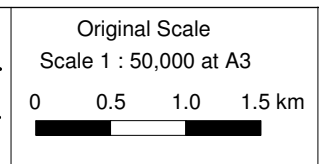
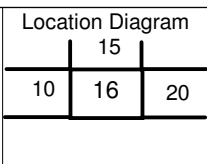


ENVIRONMENTAL AREAS


Commercial		Residential	
Industrial		Township	
Rural		Rural Res.	

	District Boundary		National Grid Infrastructure		Area of Outstanding Landscape		Historic Tree
	Designation		Archaeological Site		Heritage Item		

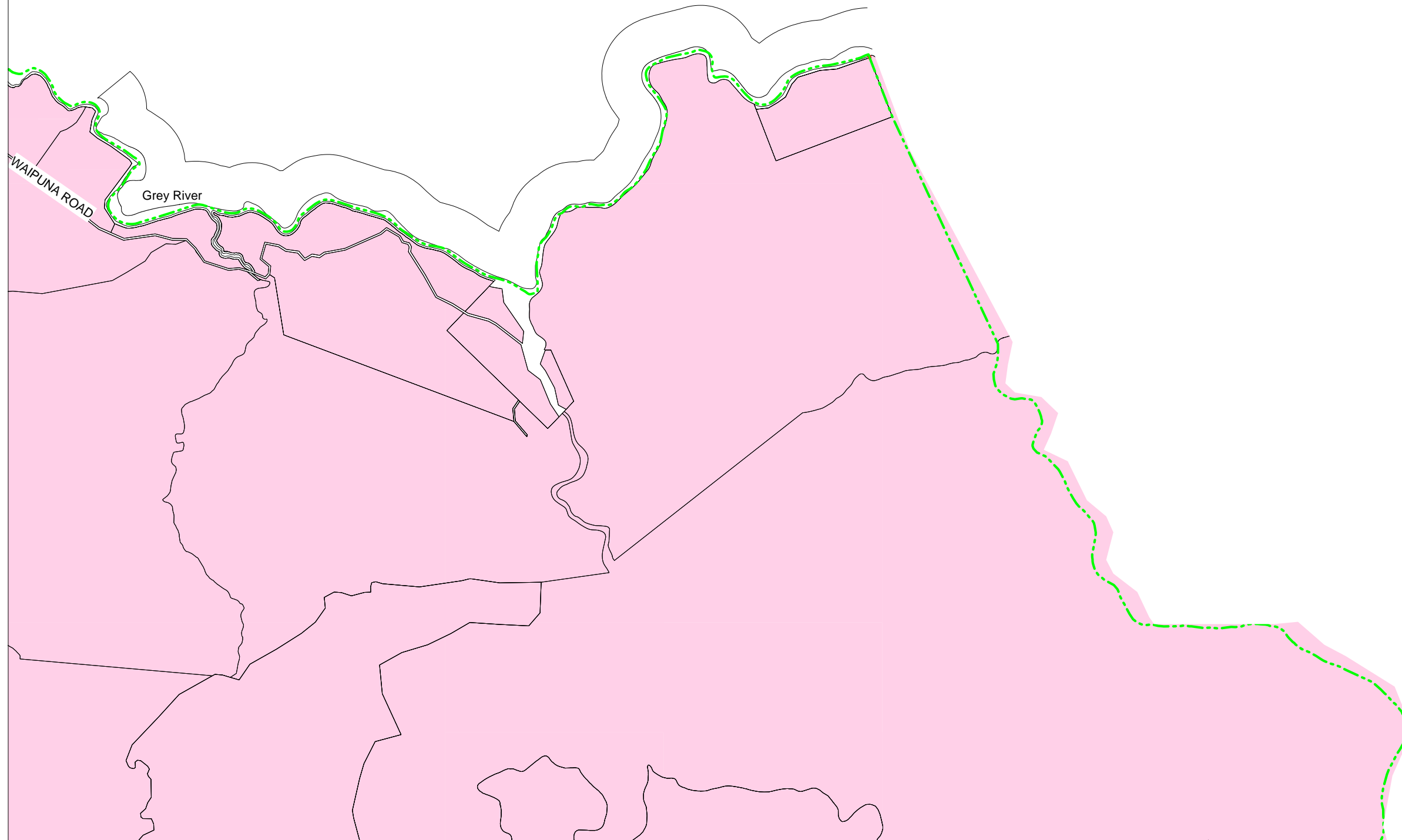
All Legal Roads deemed to be designated. State Highway and Rail designations for identification purposes. Dimensions not accurate. Roads, rivers etc are deemed to be the same environmental area as that adjacent.



Cadastral information derived from Land Information New Zealand's Digital Cadastral Database (DCDB).
Crown Copyright Reserved.



Buller District



ENVIRONMENTAL AREAS

Commercial		Residential	
Industrial		Township	
Rural		Rural Res.	

District Boundary

Designation

All Legal Roads deemed to be designated. State Highway and Rail designations for identification purposes. Dimensions not accurate. Roads, rivers etc are deemed to be the same environmental area as that adjacent.

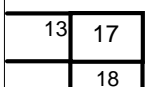
Area of Outstanding Landscape

Archaeological Site


Historic Tree

Heritage Item

Location Diagram



Original Scale
Scale 1 : 50,000 at A3



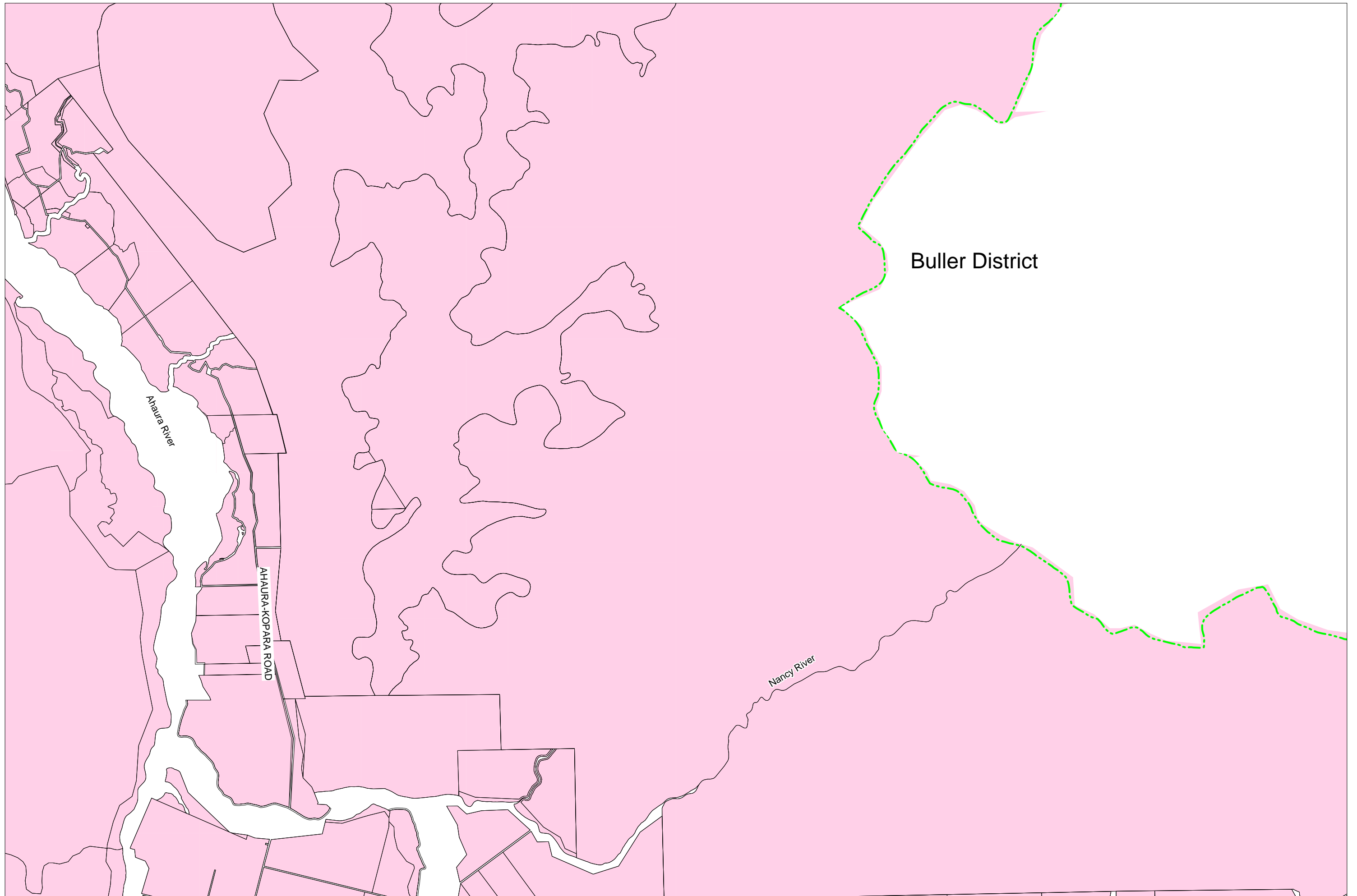
Cadastral information derived from Land Information New Zealand's Digital Cadastral Database (DCDB).
Crown Copyright Reserved.



GREY DISTRICT Map No.

17

Date: 18 March 2005



Buller District

Ahaura River

AHURA-KOPARA ROAD

Nancy River

ENVIRONMENTAL AREAS

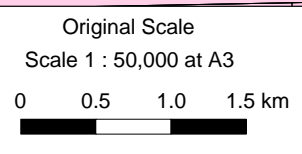
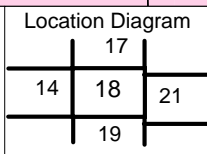
- | | | | |
|------------|--|-------------|--|
| Commercial | | Residential | |
| Industrial | | Township | |
| Rural | | Rural Res. | |

- District Boundary
- Designation

- Area of Outstanding Landscape
- Archaeological Site

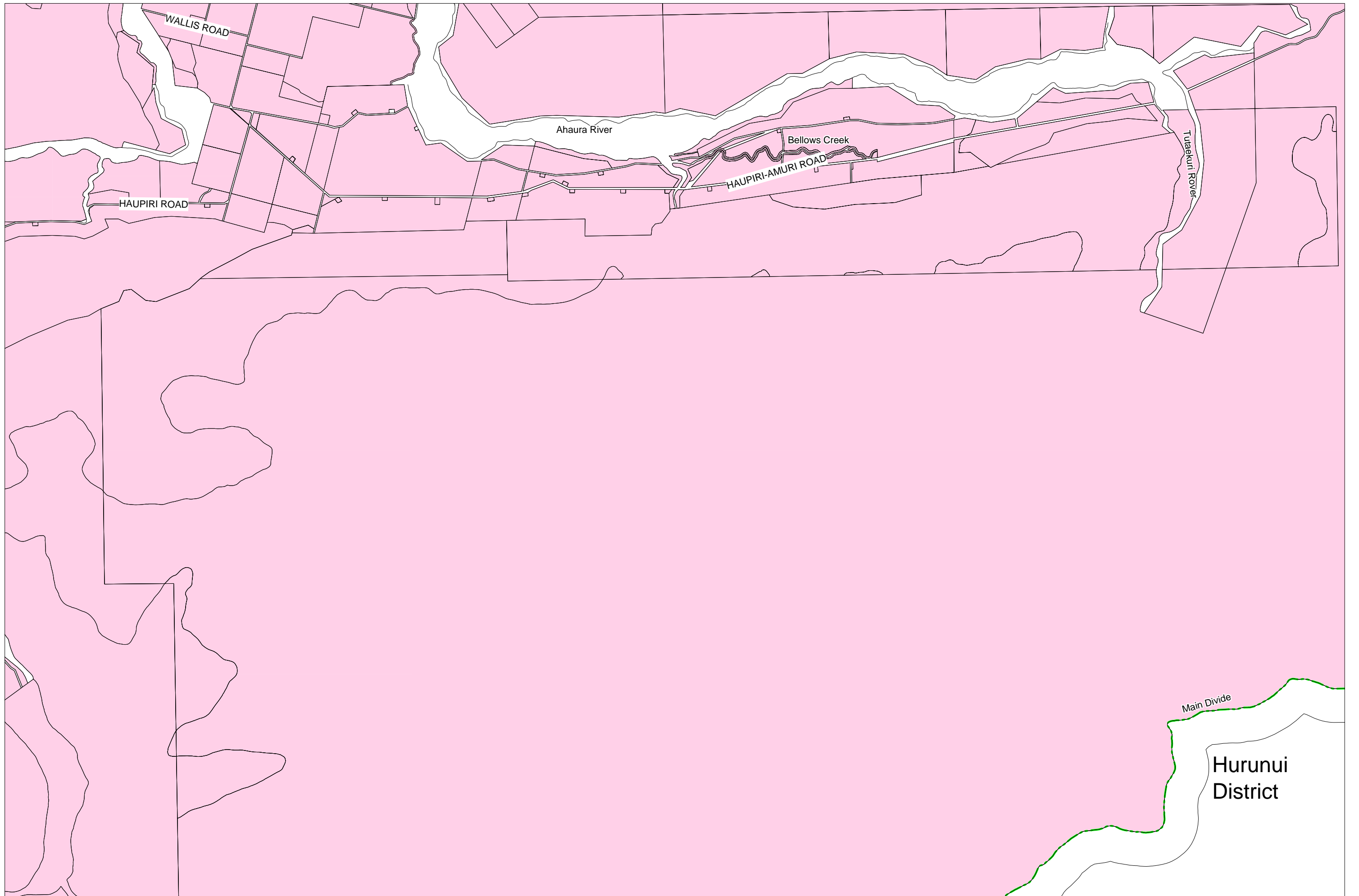
- Historic Tree
- Heritage Item

All Legal Roads deemed to be designated. State Highway and Rail designations for identification purposes. Dimensions not accurate. Roads, rivers etc are deemed to be the same environmental area as that adjacent.



Cadastral information derived from Land Information New Zealand's Digital Cadastral Database (DCDB).
Crown Copyright Reserved.



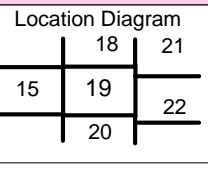


ENVIRONMENTAL AREAS

Commercial		Residential	
Industrial		Township	
Rural		Rural Res.	

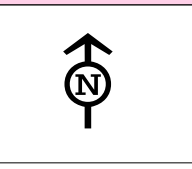
District Boundary	Area of Outstanding Landscape	Historic Tree
Designation	Archaeological Site	Heritage Item

All Legal Roads deemed to be designated. State Highway and Rail designations for identification purposes. Dimensions not accurate. Roads, rivers etc are deemed to be the same environmental area as that adjacent.



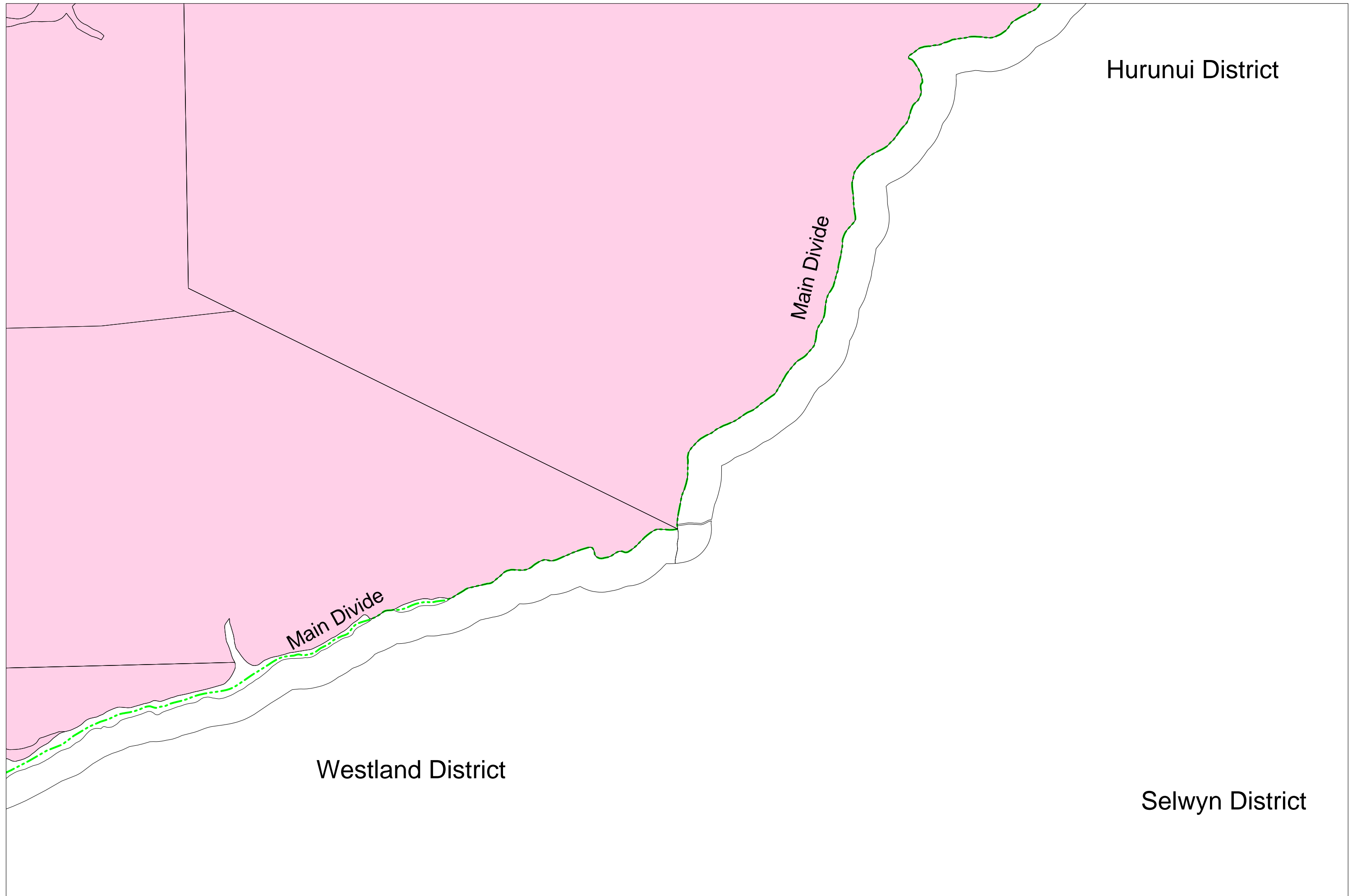
Original Scale
Scale 1 : 50,000 at A3

0 0.5 1.0 1.5 km



Cadastral information derived from Land Information New Zealand's Digital Cadastral Database (DCDB).
Crown Copyright Reserved.





ENVIRONMENTAL AREAS

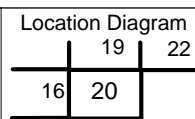
Commercial		Residential	
Industrial		Township	
Rural		Rural Res.	

	District Boundary
	Area of Outstanding Landscape
	Designation

	Area of Outstanding Landscape
	Archaeological Site

	Historic Tree
	Heritage Item

All Legal Roads deemed to be designated. State Highway and Rail designations for identification purposes. Dimensions not accurate. Roads, rivers etc are deemed to be the same environmental area as that adjacent.



Original Scale
Scale 1 : 50,000 at A3



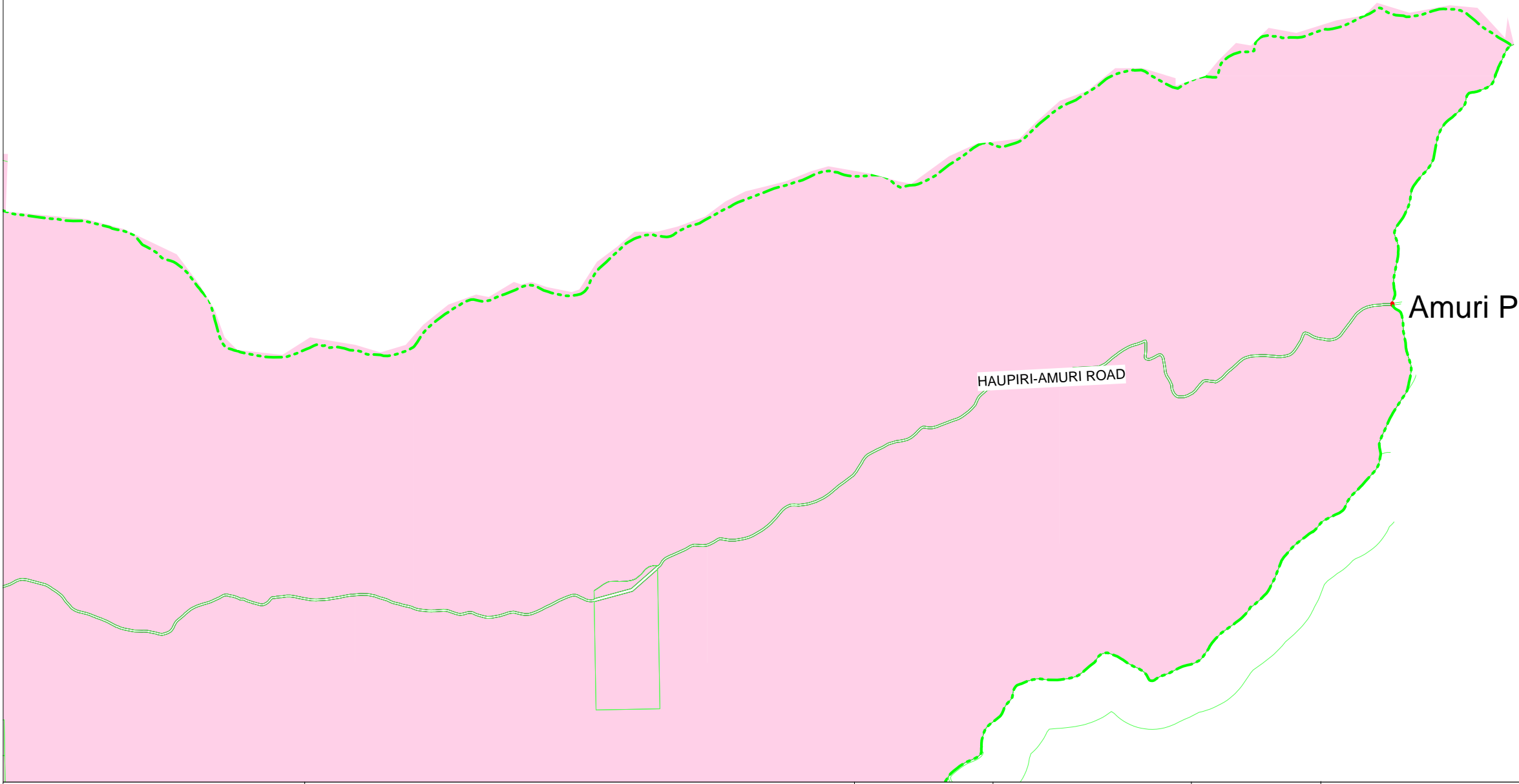
Cadastral information derived from Land Information New Zealand's Digital Cadastral Database (DCDB).
Crown Copyright Reserved.



GREY DISTRICT Map No. **20**
Date: 18 March 2005

Buller District

Hurunui District



ENVIRONMENTAL AREAS

Commercial		Residential	
Industrial		Township	
Rural		Rural Res.	

District Boundary

Designation

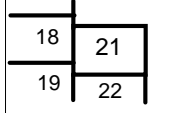
Area of Outstanding Landscape

Archaeological Site

Historic Tree
 Heritage Item

All Legal Roads deemed to be designated. State Highway and Rail designations for identification purposes. Dimensions not accurate. Roads, rivers etc are deemed to be the same environmental area as that adjacent.

Location Diagram

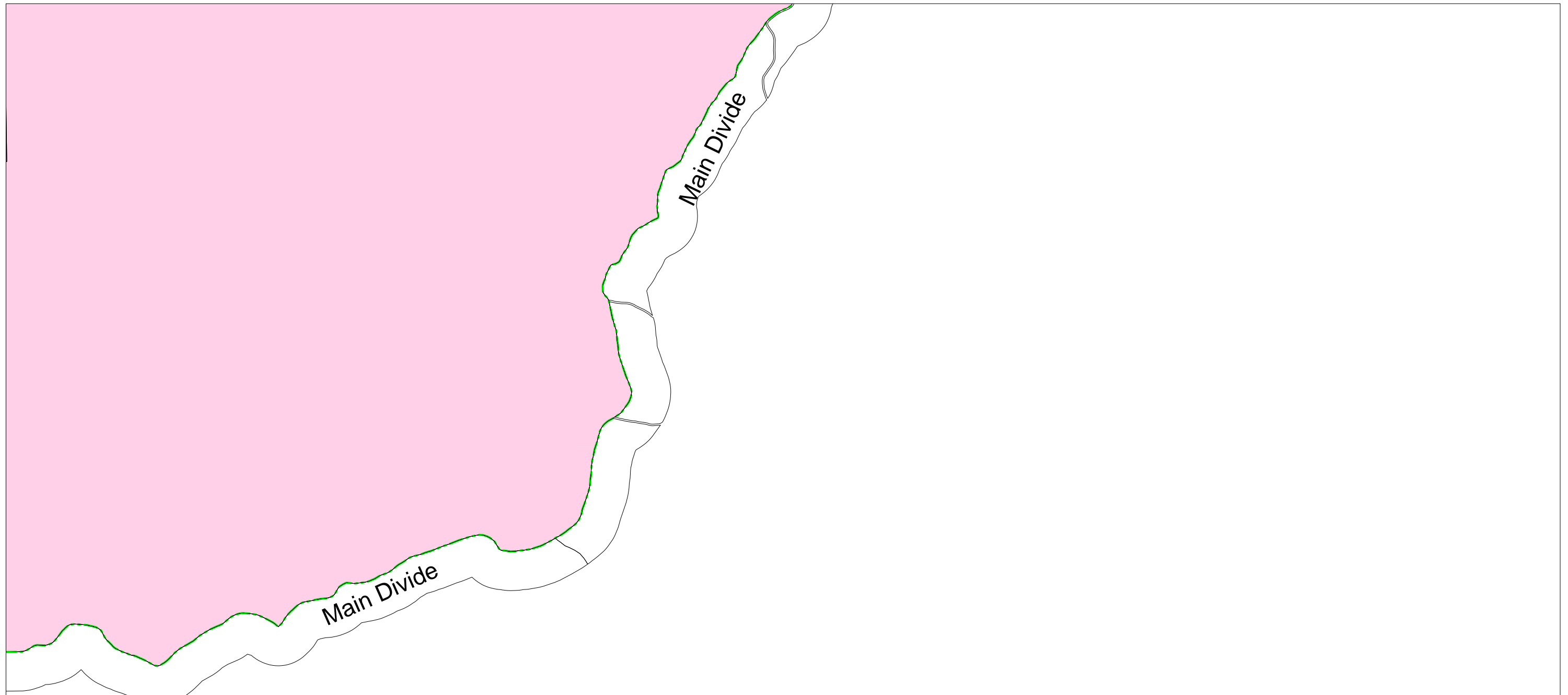


Original Scale
 Scale 1 : 50,000 at A3



Cadastral information derived from Land Information New Zealand's Digital Cadastral Database (DCDB).
 Crown Copyright Reserved.









Hurunui District

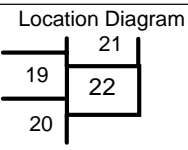
ENVIRONMENTAL AREAS

Commercial		Residential	
Industrial		Township	
Rural		Rural Res.	


	District Boundary
	Designation

	Area of Outstanding Landscape
	Archaeological Site

	104 Historic Tree
	5006 Heritage Item



Original Scale
Scale 1 : 50,000 at A3
0 0.5 1.0 1.5 km




Cadastral information derived from Land Information New Zealand's Digital Cadastral Database (DCDB).
Crown Copyright Reserved.

