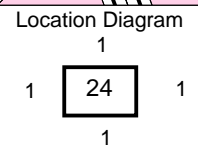


ENVIRONMENTAL AREAS

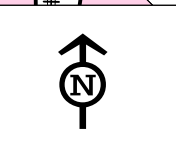
| | | | |
|------------|--|-------------|--|
| Commercial | | Residential | |
| Industrial | | Township | |
| Rural | | Rural Res. | |

District Boundary
 Area of Landscape Importance
 Historic Tree
 Heritage Item
 Designation
 Archaeological Site

All Legal Roads deemed to be designated. State Highway and Rail designations for identification purposes. Dimensions not accurate. Roads, rivers etc are deemed to be the same environmental area as that adjacent.



Original Scale
Scale 1 : 5,000 at A3

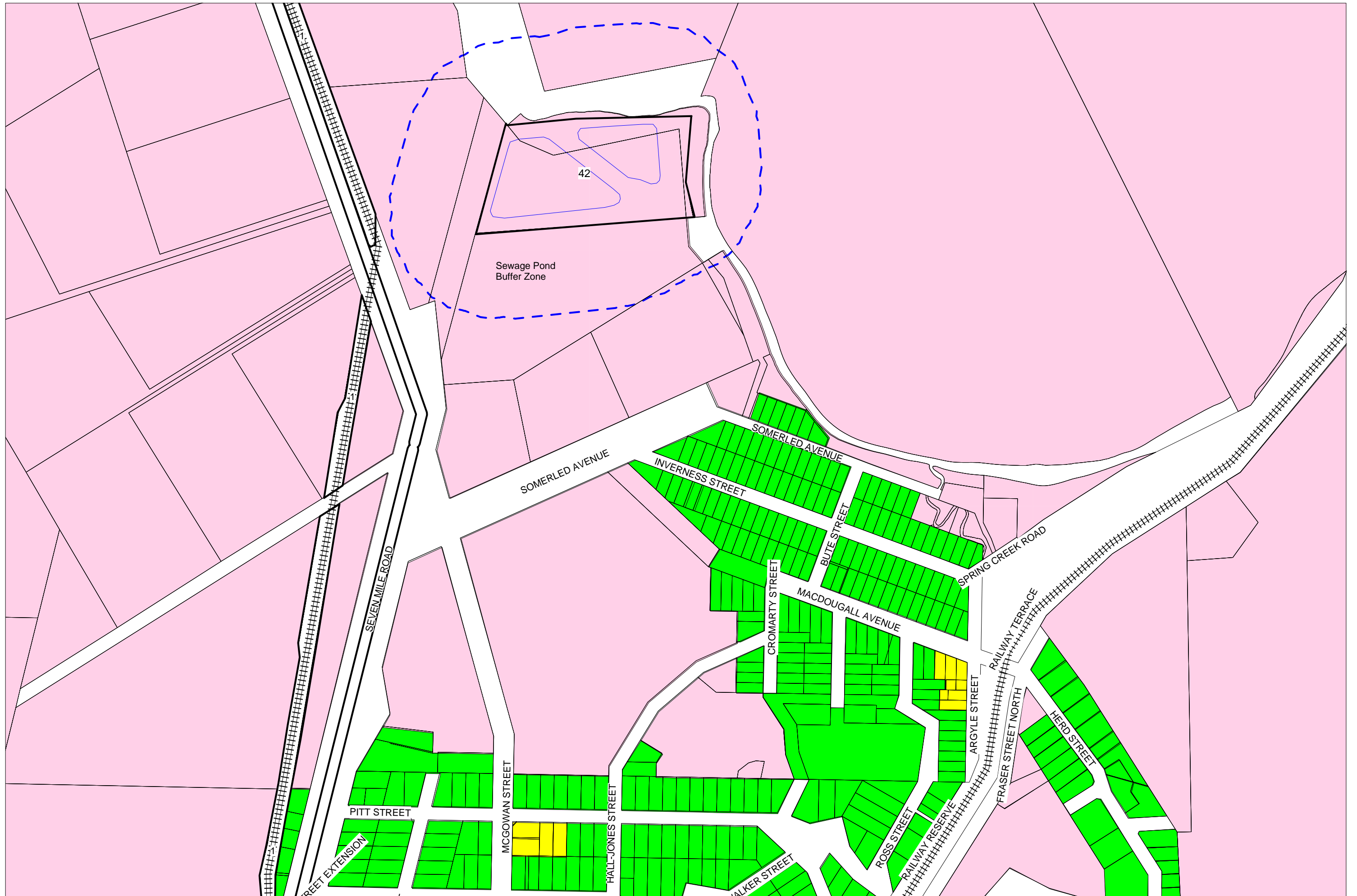


Cadastral information derived from Land Information New Zealand's Digital Cadastral Database (DCDB). Crown Copyright Reserved.



RAPAHOE
Date: October 1999

Map No.
24

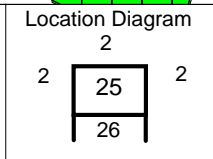


ENVIRONMENTAL AREAS

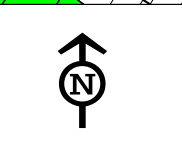
| | | | |
|------------|--|-------------|--|
| Commercial | | Residential | |
| Industrial | | Township | |
| Rural | | Rural Res. | |

District Boundary
 Designation
 Area of Outstanding Landscape
 Archaeological Site
 Historic Tree
 Heritage Item

104
 Historic Tree
 5006
 Heritage Item



Original Scale
Scale 1 : 5,000 at A3



Cadastral information derived from Land Information New Zealand's Digital Cadastral Database (DCDB).
Crown Copyright Reserved.



