

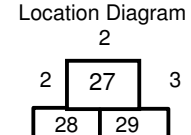
ENVIRONMENTAL AREAS

- | | | | |
|------------|--|-------------|--|
| Commercial | | Residential | |
| Industrial | | Township | |
| Rural | | Rural Res. | |

- District Boundary
- Designation K31/12

- Area of Outstanding Landscape
- Archaeological Site

- Historic Tree
- Heritage Item



Original Scale
 Scale 1 : 5,000 at A3



Cadastral information derived from Land Information New Zealand's Digital Cadastral Database (DCDB).
 Crown Copyright Reserved.

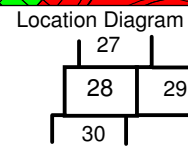




ENVIRONMENTAL AREAS

Commercial		Residential	
Industrial		Township	
Rural		Rural Res.	

District Boundary
 Designation
 Area of Outstanding Landscape
 Archaeological Site
 Historic Tree
 Heritage Item
All Legal Roads deemed to be designated. State Highway and Rail designations for identification purposes. Dimensions not accurate. Roads, rivers etc are deemed to be the same environmental area as that adjacent.



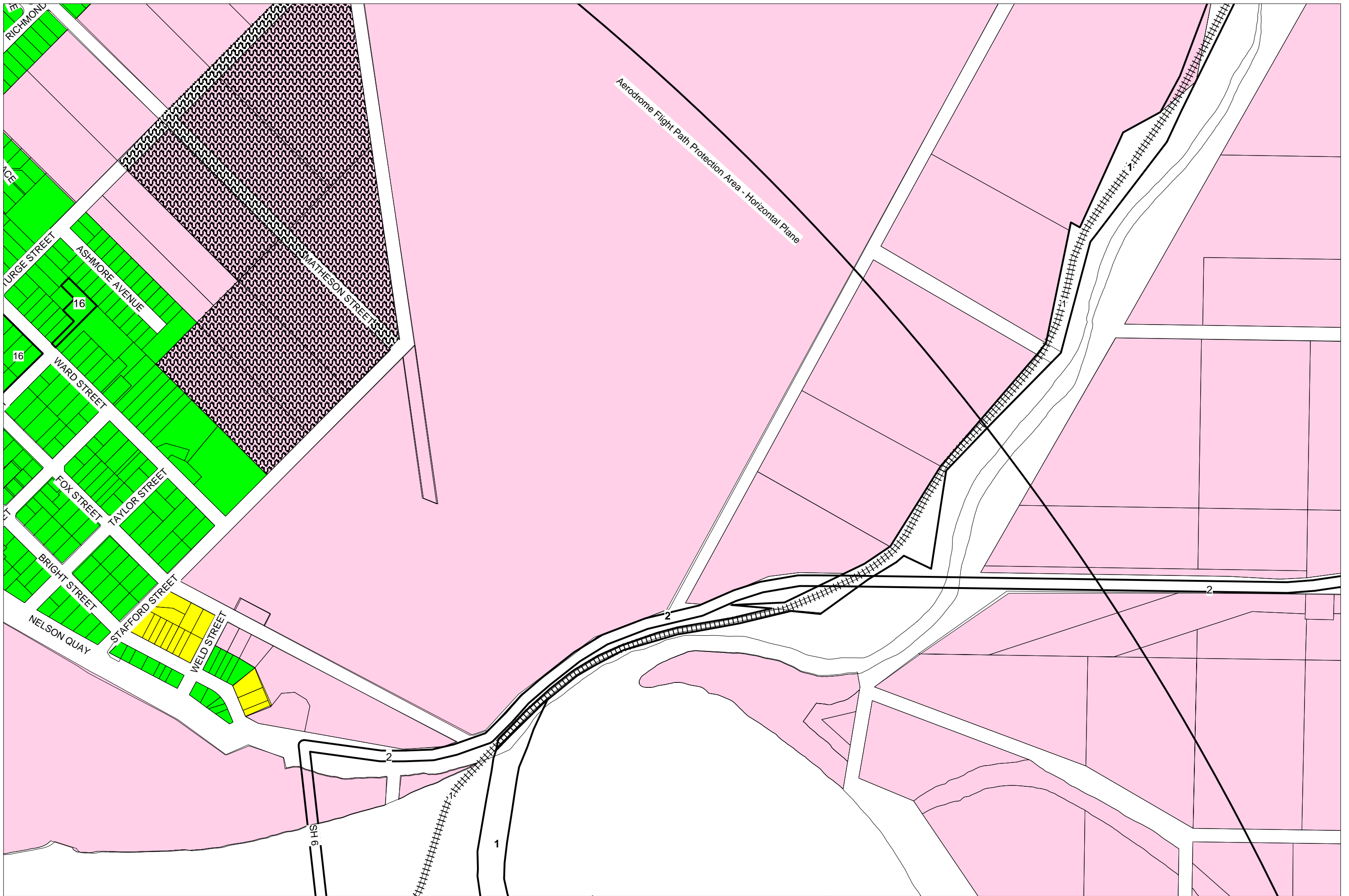
Original Scale
Scale 1 : 5,000 at A3
0 50 100 150 m



Cadastral information derived from Land Information New Zealand's Digital Cadastral Database (DCDB).
Crown Copyright Reserved.



GREYMOUTH Map No. 28
Date: October 1999



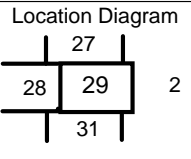
ENVIRONMENTAL AREAS

Commercial		Residential	
Industrial		Township	
Rural		Rural Res.	


District Boundary
 Designation
All Legal Roads deemed to be designated. State Highway and Rail designations for identification purposes. Dimensions not accurate. Roads, rivers etc are deemed to be the same environmental area as that adjacent.

Area of Outstanding Landscape
 Archaeological Site

104 Historic Tree
 5006 Heritage Item



Original Scale
 Scale 1 : 5,000 at A3



Cadastral information derived from Land Information New Zealand's Digital Cadastral Database (DCDB).
 Crown Copyright Reserved.



GREYMOUTH Map No. **29**
 Date: October 1999