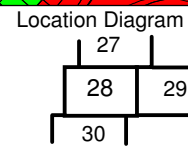




ENVIRONMENTAL AREAS

Commercial		Residential	
Industrial		Township	
Rural		Rural Res.	

District Boundary
 Designation
 Area of Outstanding Landscape
 Archaeological Site
 Historic Tree
 Heritage Item
All Legal Roads deemed to be designated. State Highway and Rail designations for identification purposes. Dimensions not accurate. Roads, rivers etc are deemed to be the same environmental area as that adjacent.



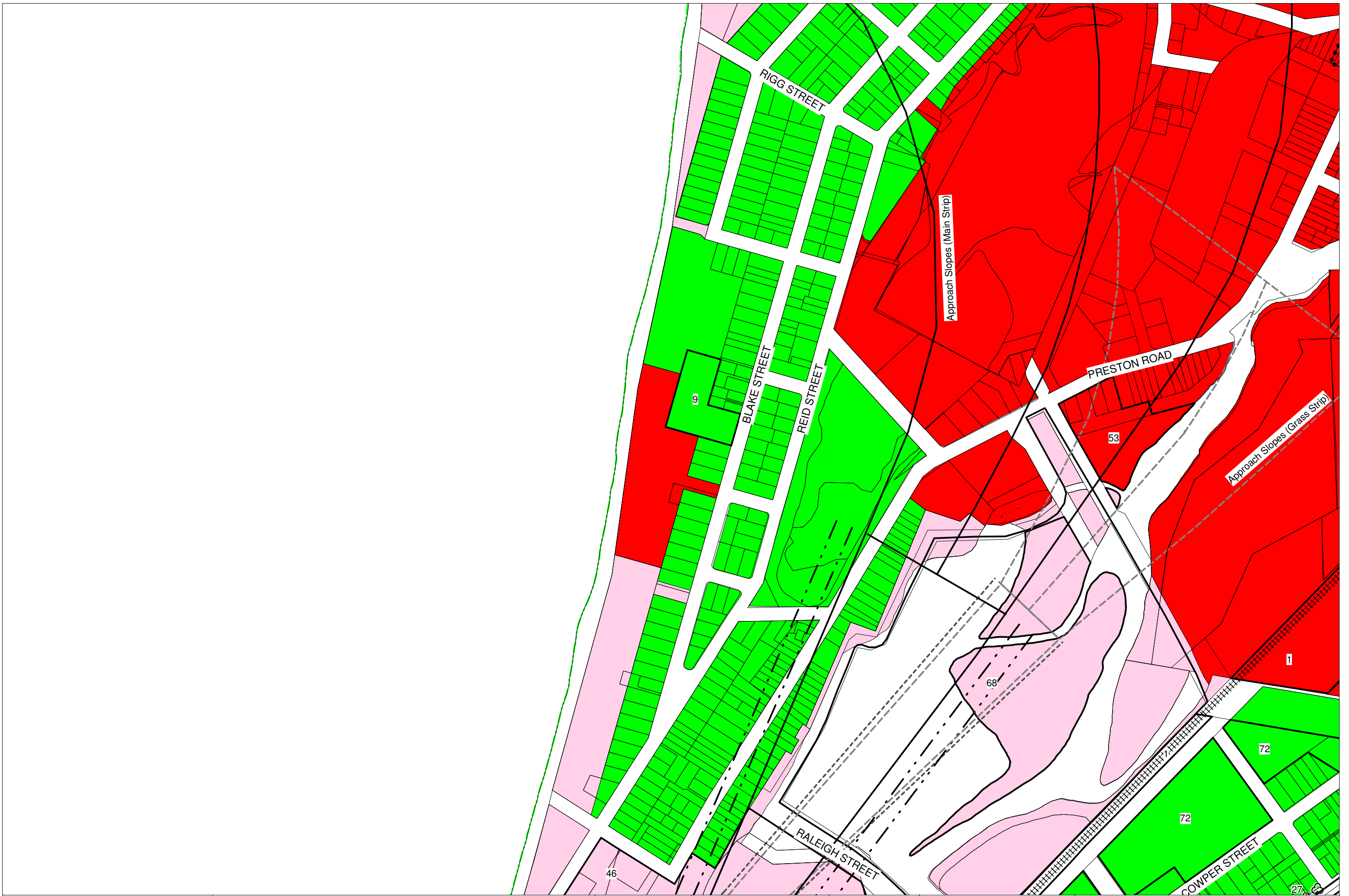
Original Scale
Scale 1 : 5,000 at A3
0 50 100 150 m



Cadastral information derived from Land Information New Zealand's Digital Cadastral Database (DCDB).
Crown Copyright Reserved.



GREYMOUTH Map No. 28
Date: October 1999

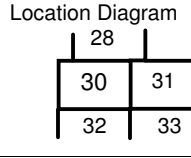


ENVIRONMENTAL AREAS


Commercial		Residential	
Industrial		Township	
Rural		Rural Res.	

	District Boundary		Area of Outstanding Landscape
	Designation		Archaeological Site
<small>All Legal Roads deemed to be designated. State Highway and Rail designations for identification purposes. Dimensions not accurate. Roads, rivers etc are deemed to be the same environmental area as that adjacent.</small>			

	Historic Tree
	Heritage Item



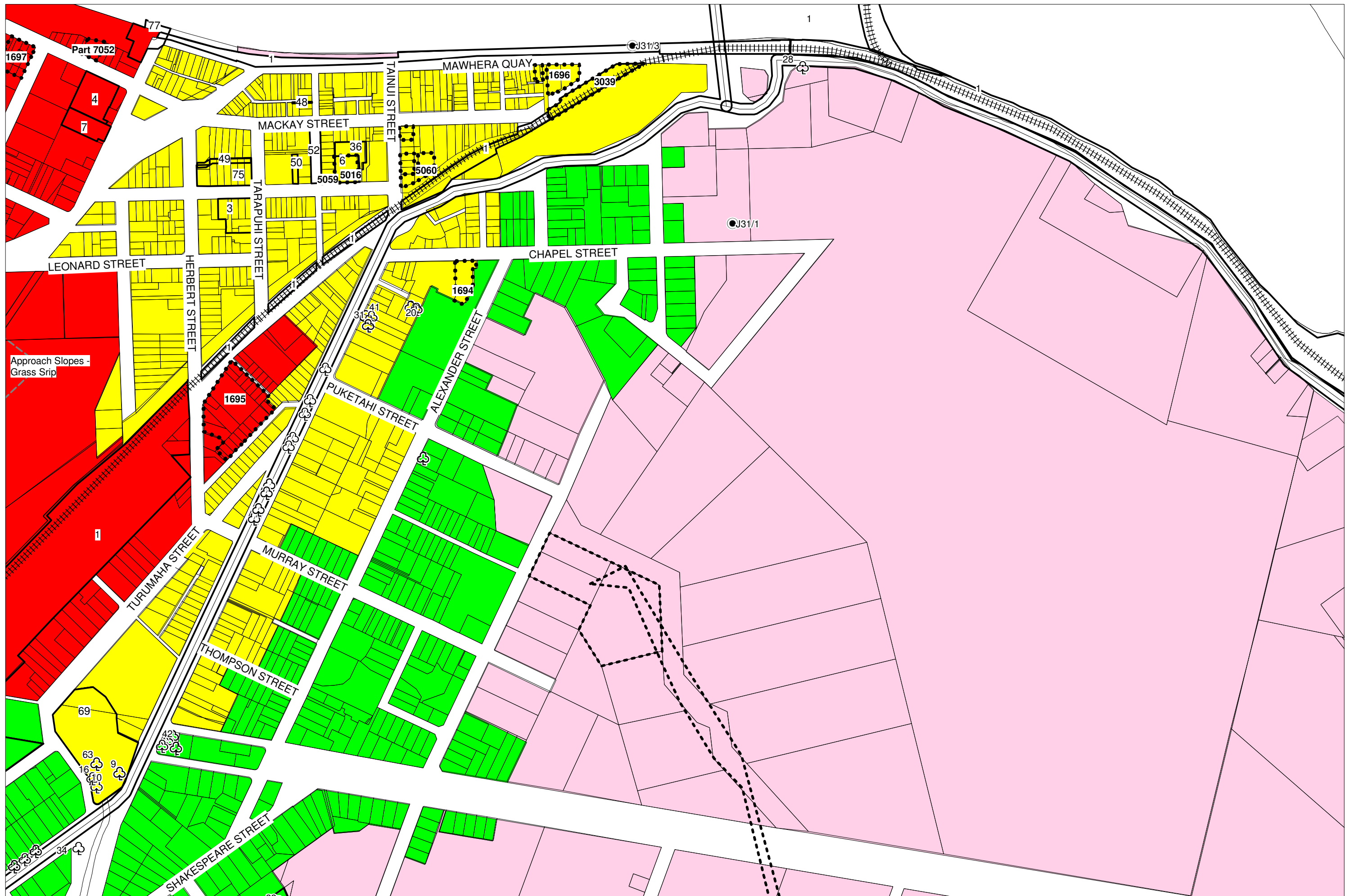
Original Scale
Scale 1 : 5,000 at A3



Cadastral information derived from Land Information New Zealand's Digital Cadastral Database (DCDB).
Crown Copyright Reserved.



GREYMOUTH Map No. 30
Date: October 1999

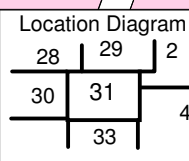


ENVIRONMENTAL AREAS

- Commercial Residential
- Industrial Township
- Rural Rural Res.

- District Boundary
- National Grid Infrastructure
- Designation
- All Legal Roads deemed to be designated. State Highway and Rail designations for identification purposes. Dimensions not accurate. Roads, rivers etc are deemed to be the same environmental area as that adjacent.

- Area of Outstanding Landscape
- Historic Tree
- Archaeological Site
- Heritage Item



Original Scale
Scale 1 : 5,000 at A3

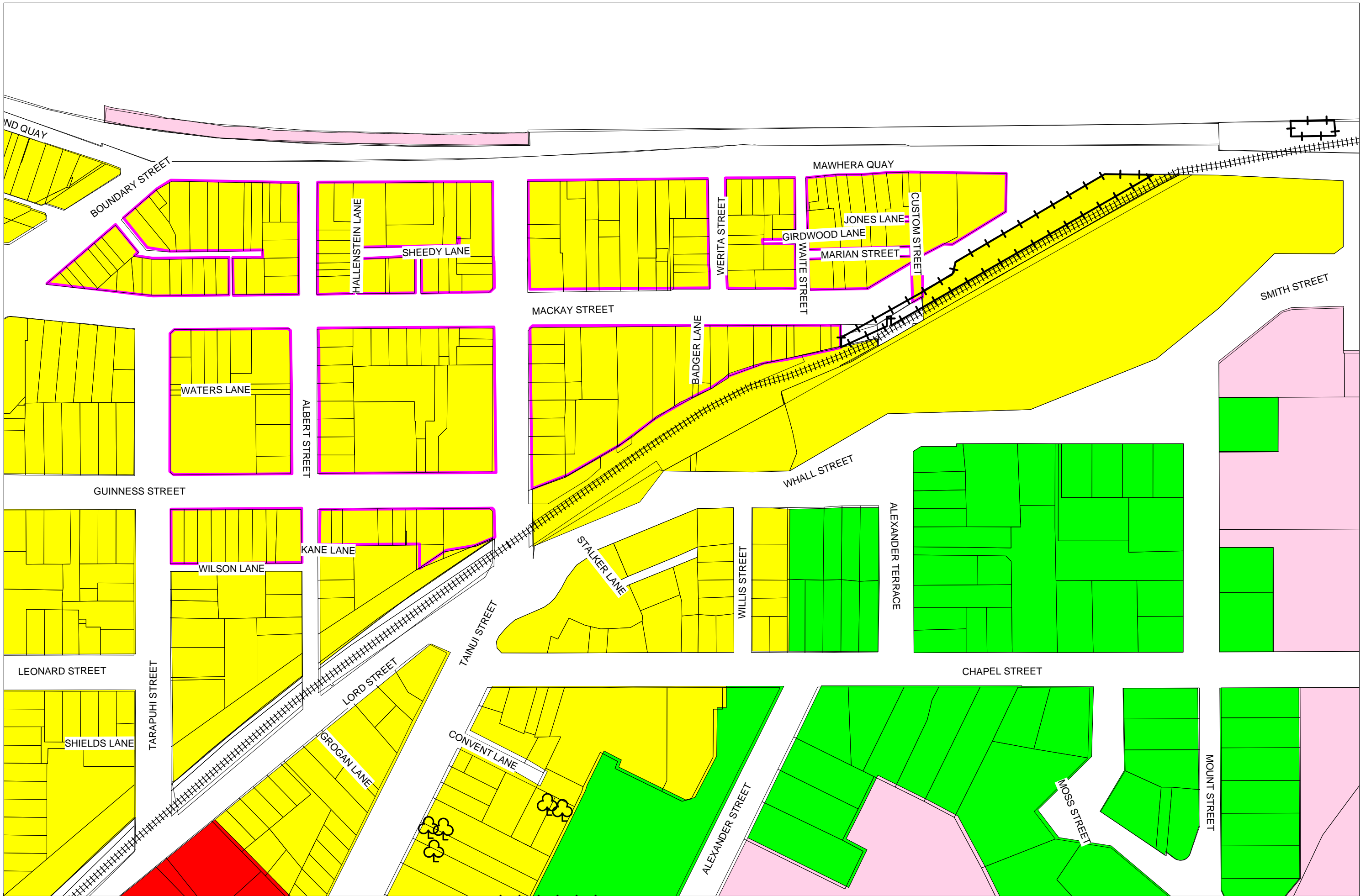
0 50 100 150 m



Cadastral information derived from Land Information New Zealand's Digital Cadastral Database (DCDB).
Crown Copyright Reserved.

See Map 31a for Core Commercial Area

GREYMOUTH Map No. 31
Date: October 1999


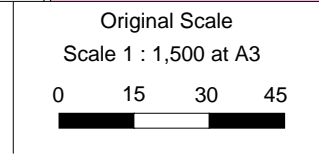
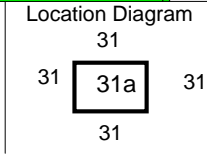
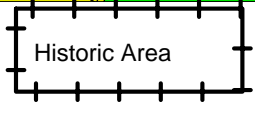


ENVIRONMENTAL AREAS

Commercial		Residential	
Industrial		Township	
Rural		Rural Res.	

Core Commercial Area

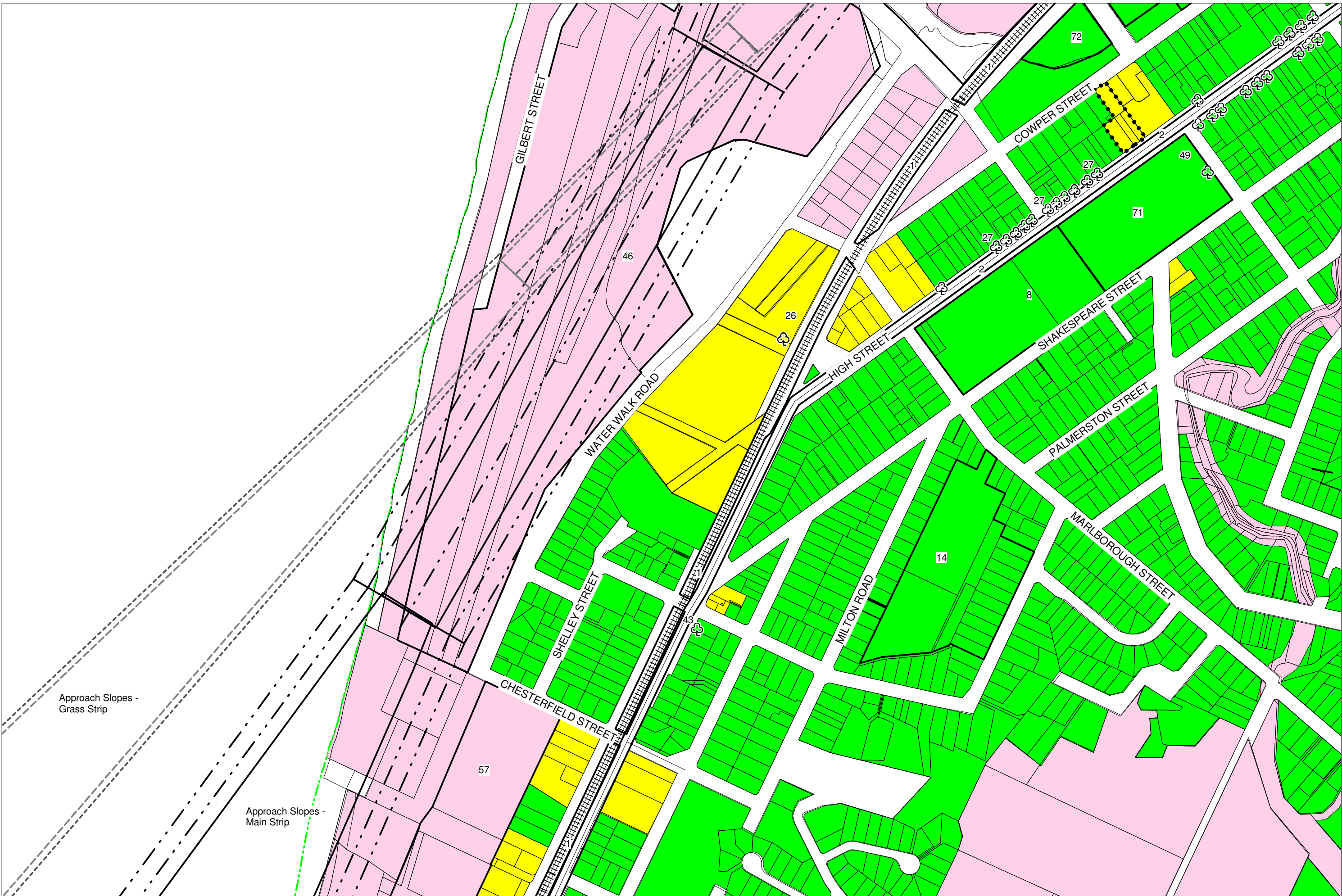
In order to identify this area easily Designations etc are not shown on this Map SEE MAP 31 FOR FULL DETAILS



Cadastral information derived from Land Information New Zealand's Digital Cadastral Database (DCDB).
Crown Copyright Reserved.



CORE COMMERCIAL AREA
Map No. **31a**
Date: October 1999



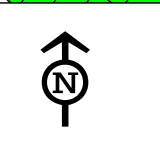
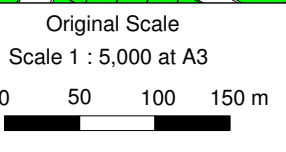
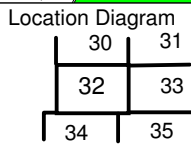
ENVIRONMENTAL AREAS

Commercial		Residential	
Industrial		Township	
Rural		Rural Res.	

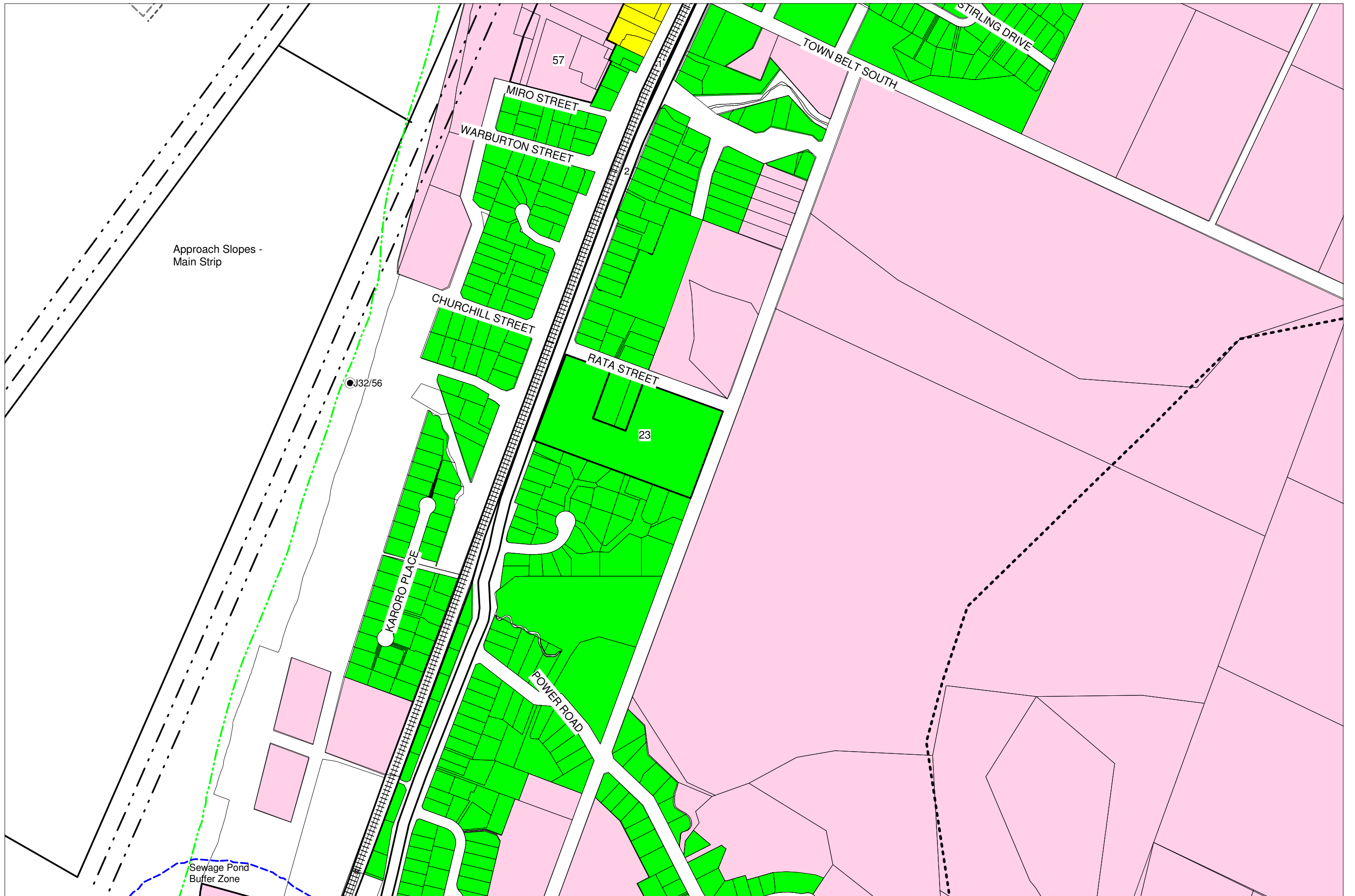
	District Boundary
	Area of Outstanding Landscape
	Designation K31/12
	Archaeological Site

	104 Historic Tree
	5006 Heritage Item

All Legal Roads deemed to be designated. State Highway and Rail designations for identification purposes. Dimensions not accurate. Roads, rivers etc are deemed to be the same environmental area as that adjacent.



Cadastral information derived from Land Information New Zealand's Digital Cadastral Database (DCDB).
Crown Copyright Reserved.



Approach Slopes - Main Strip

●J32/56

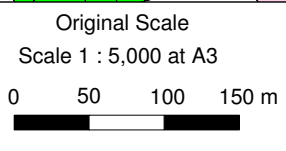
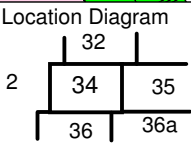
Sewage Pond Buffer Zone

ENVIRONMENTAL AREAS

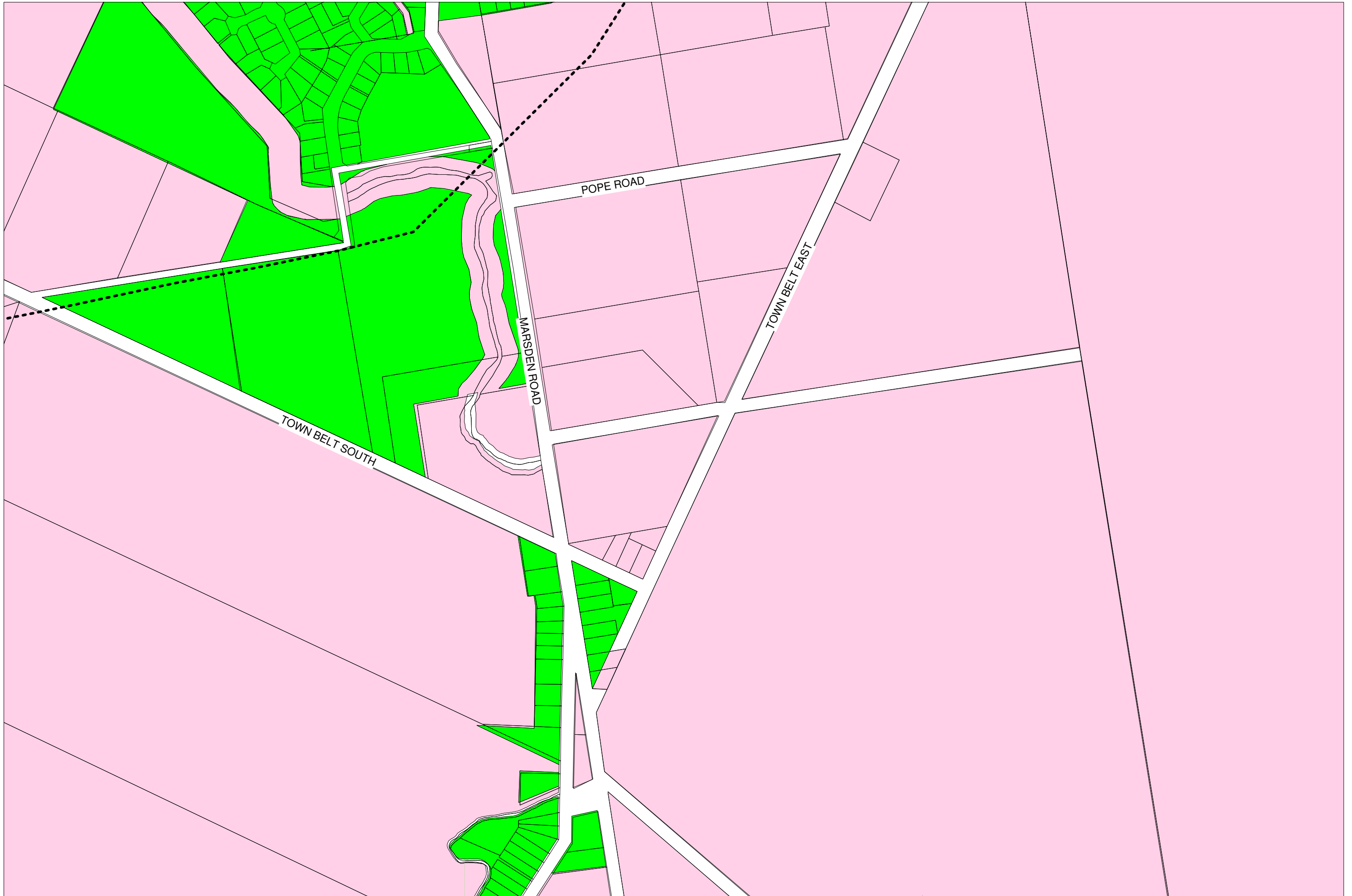
- Commercial Residential
- Industrial Township
- Rural Rural Res.

- District Boundary
 - National Grid Infrastructure
 - Designation
 - 12
- All Legal Roads deemed to be designated. State Highway and Rail designations for identification purposes. Dimensions not accurate. Roads, rivers etc are deemed to be the same environmental area as that adjacent.

- Area of Outstanding Landscape
- 104
- K31/12
- Archaeological Site
- 5006
- Heritage Item
- 104
- Historic Tree



Cadastral information derived from Land Information New Zealand's Digital Cadastral Database (DCDB).
Crown Copyright Reserved.

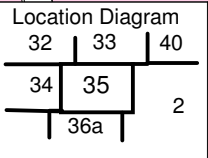


ENVIRONMENTAL AREAS

Commercial		Residential	
Industrial		Township	
Rural		Rural Res.	


District Boundary
 National Grid Infrastructure
 Area of Outstanding Landscape
 Designation K31/12
 Archaeological Site
 Heritage Item
 Historic Tree

All Legal Roads deemed to be designated. State Highway and Rail designations for identification purposes. Dimensions not accurate. Roads, rivers etc are deemed to be the same environmental area as that adjacent.



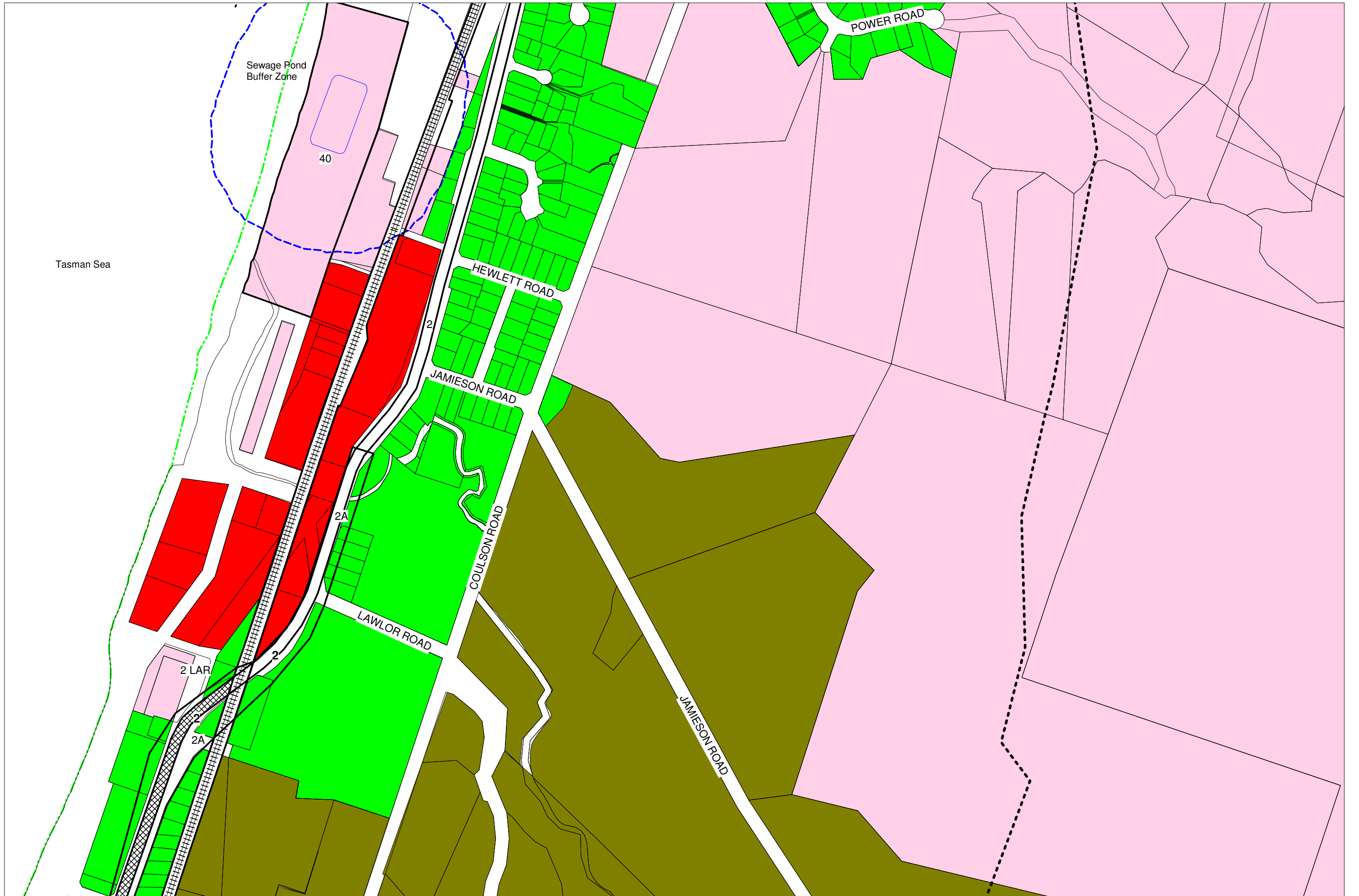
Original Scale
Scale 1 : 5,000 at A3

0 50 100 150 m



Cadastral information derived from Land Information New Zealand's Digital Cadastral Database (DCDB).
Crown Copyright Reserved.





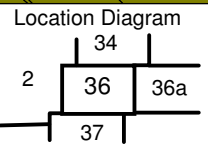
ENVIRONMENTAL AREAS

Commercial		Residential	
Industrial		Township	
Rural		Rural Res.	

	District Boundary
	National Grid Infrastructure
	Limited Access Road
	Designation

	Area of Outstanding Landscape
	Archaeological Site
	Historic Tree
	Heritage Item

All Legal Roads deemed to be designated. State Highway and Rail designations for identification purposes. Dimensions not accurate. Roads, rivers etc are deemed to be the same environmental area as that adjacent.

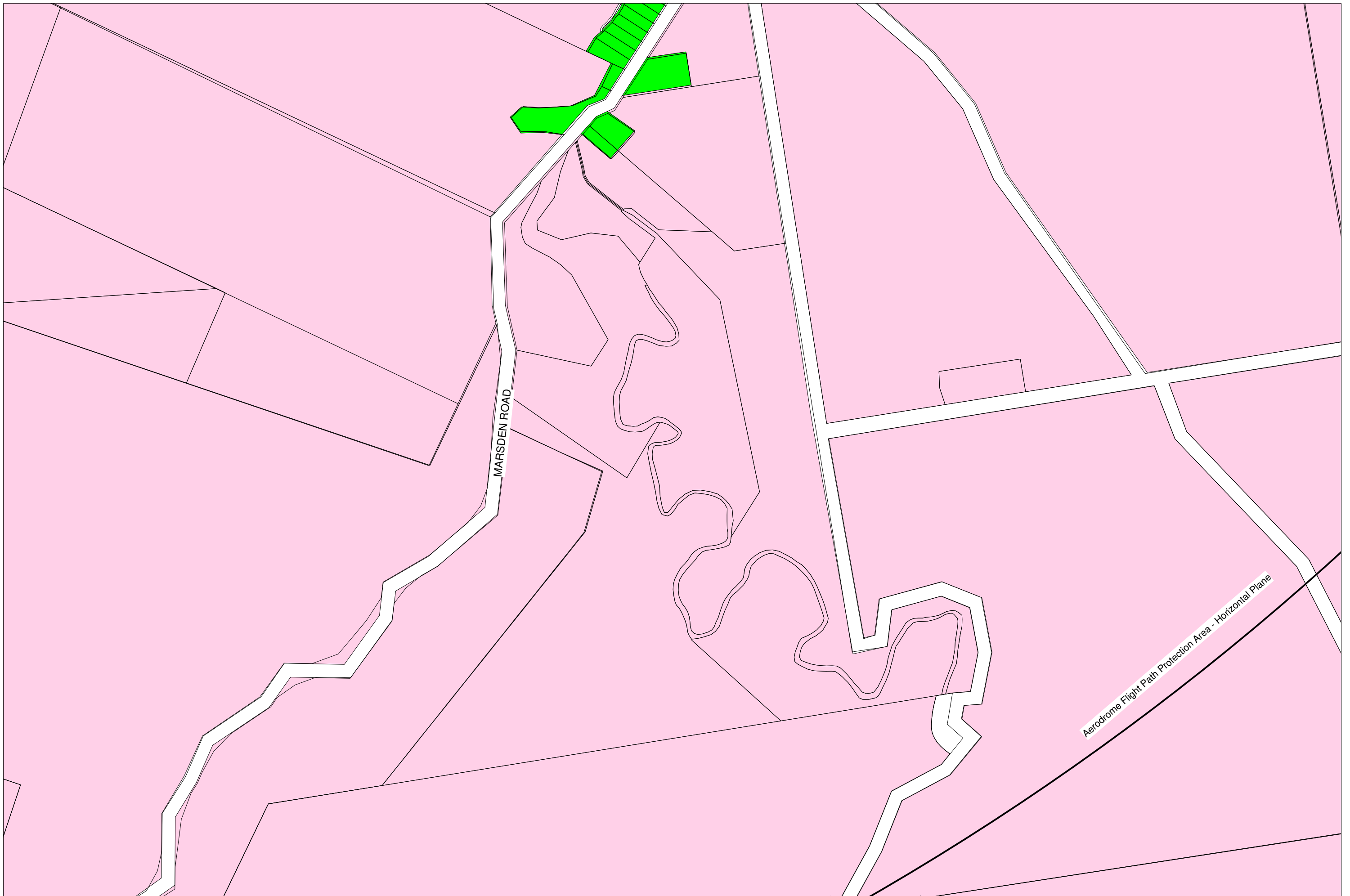


Original Scale
Scale 1 : 5,000 at A3



Cadastral information derived from Land Information New Zealand's Digital Cadastral Database (DCDB).
Crown Copyright Reserved.





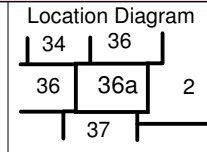
ENVIRONMENTAL AREAS

Commercial		Residential	
Industrial		Township	
Rural		Rural Res.	


	District Boundary
	Designation K31/12

	Area of Outstanding Landscape
	Archaeological Site

	104 Historic Tree
	5006 Heritage Item



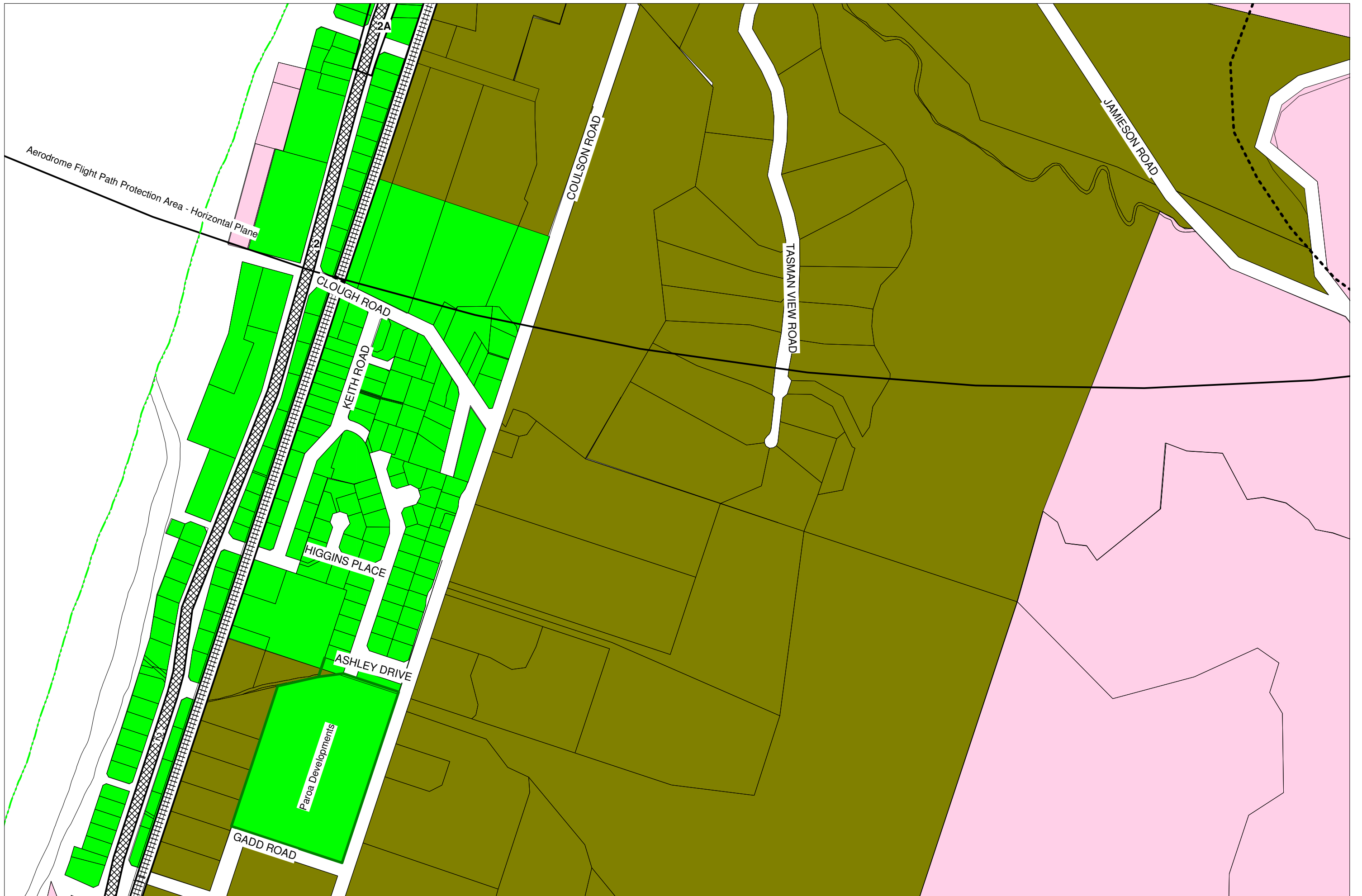
Original Scale
Scale 1 : 5,000 at A3



Cadastral information derived from Land Information New Zealand's Digital Cadastral Database (DCDB).
Crown Copyright Reserved.



GREYMOUTH Map No. 36a
Date: October 1999



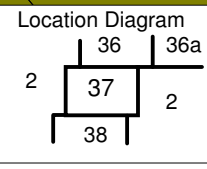
ENVIRONMENTAL AREAS

Commercial	Residential
Industrial	Township
Rural	Rural Res.

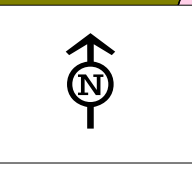
District Boundary	National Grid Infrastructure
Limited Access Road	Designation

All Legal Roads deemed to be designated. State Highway and Rail designations for identification purposes. Dimensions not accurate. Roads, rivers etc are deemed to be the same environmental area as that adjacent.


Area of Outstanding Landscape	Historic Tree
Archaeological Site	Heritage Item



Original Scale
Scale 1 : 5,000 at A3



Cadastral information derived from Land Information New Zealand's Digital Cadastral Database (DCDB).
Crown Copyright Reserved.





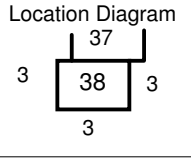
ENVIRONMENTAL AREAS

Commercial		Residential	
Industrial		Township	
Rural		Rural Res.	

	District Boundary
	Designation
	Limited Access Road

	Area of Outstanding Landscape
	Archaeological Site

	Historic Tree
	Heritage Item



Original Scale
Scale 1 : 5,000 at A3



Cadastral information derived from Land Information New Zealand's Digital Cadastral Database (DCDB).
Crown Copyright Reserved.

