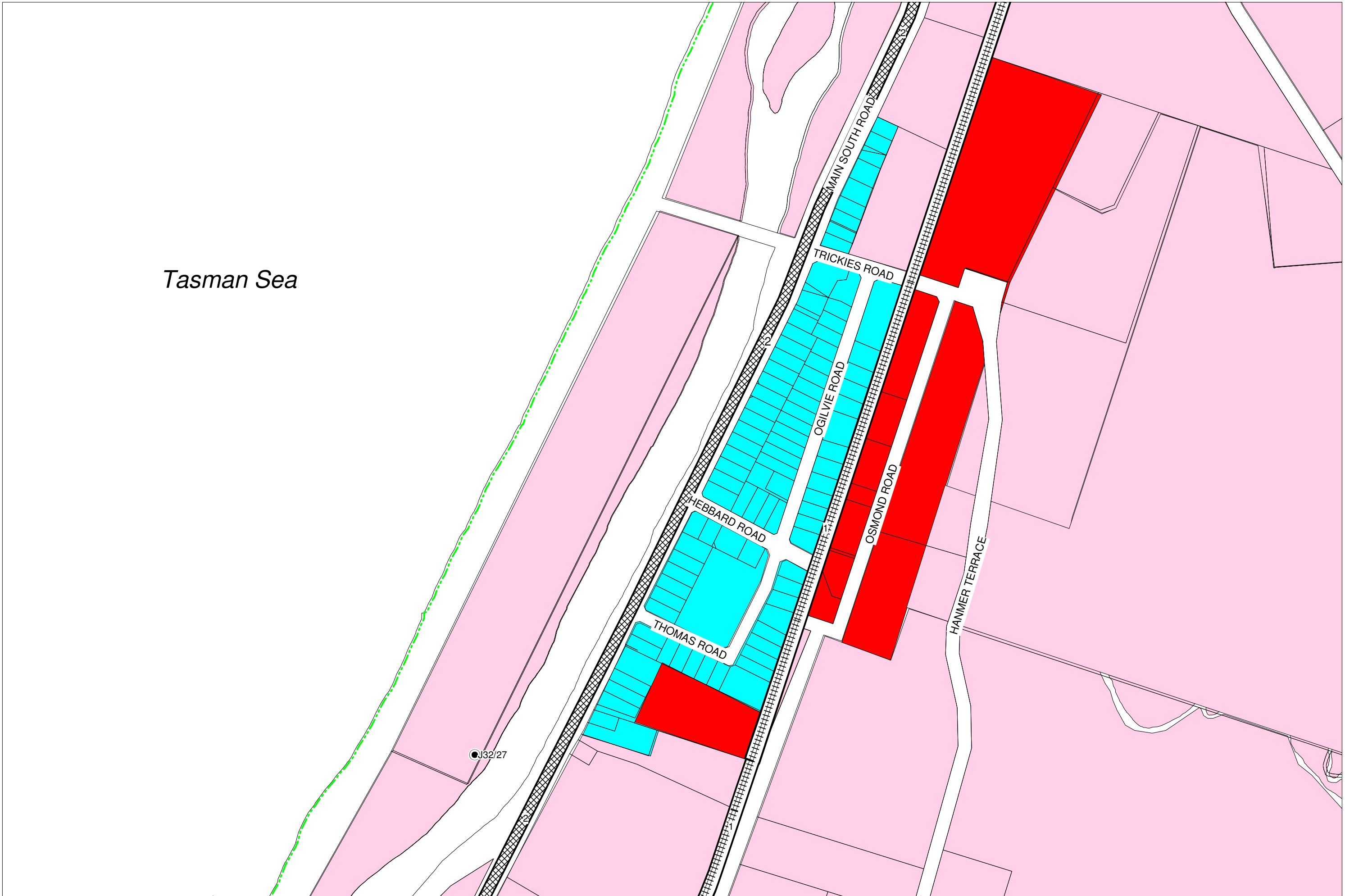


Tasman Sea

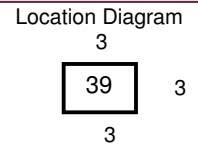


ENVIRONMENTAL AREAS

Commercial		Residential	
Industrial		Township	
Rural		Rural Res.	

	District Boundary
	Designation
	Limited Access Road

	Area of Outstanding Landscape		Historic Tree
	Archaeological Site		Heritage Item



Original Scale
Scale 1 : 5,000 at A3



Cadastral information derived from Land Information New Zealand's Digital Cadastral Database (DCDB).
Crown Copyright Reserved.



GLADSTONE Map No. 39
Date: October 1999

Buller District



ENVIRONMENTAL AREAS

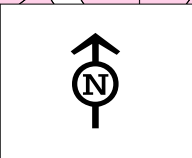
Commercial	Residential
Industrial	Township
Rural	Rural Res.

District Boundary
Designation
Limited Access Road

All Legal Roads deemed to be designated. State Highway and Rail designations for identification purposes. Dimensions not accurate. Roads, rivers etc are deemed to be the same environmental area as that adjacent.

Area of Outstanding Landscape	Historic Tree
Archaeological Site	Heritage Item

Original Scale
Scale 1 : 5,000 at A3



Cadastral information derived from Land Information New Zealand's Digital Cadastral Database (DCDB).
Crown Copyright Reserved.



PUNAKAIKI, NELSON CREEK, CAMERONS
Date: October 1999

Map No. **51, 52 & 53**