

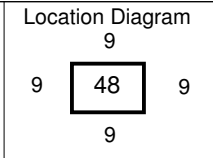
**ENVIRONMENTAL AREAS**

Commercial		Residential	
Industrial		Township	
Rural		Rural Res.	


	District Boundary
	Designation K31/12

	Area of Landscape Importance
	Archaeological Site


	Historic Tree
	Heritage Item

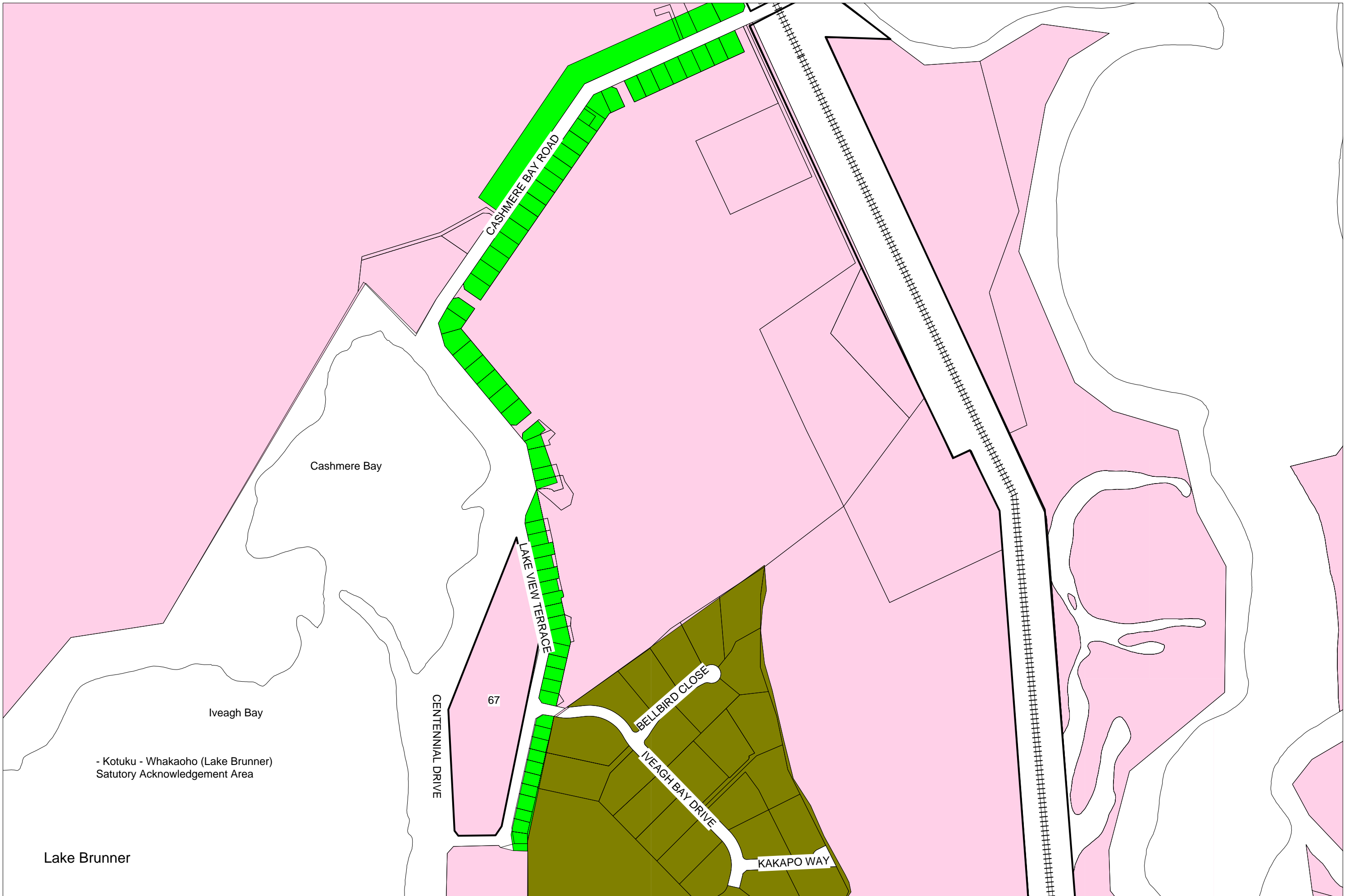


Original Scale  
Scale 1 : 5,000 at A3



Cadastral information derived from Land Information New Zealand's Digital Cadastral Database (DCDB).  
Crown Copyright Reserved.





**ENVIRONMENTAL AREAS**

Commercial		Residential	
Industrial		Township	
Rural		Rural Res.	

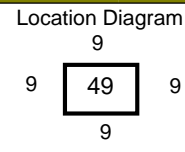
	District Boundary
	Designation K31/12

Area of Outstanding Landscape

Archaeological Site

104 Historic Tree  
 5006 Heritage Item

All Legal Roads deemed to be designated. State Highway and Rail designations for identification purposes. Dimensions not accurate. Roads, rivers etc are deemed to be the same environmental area as that adjacent.



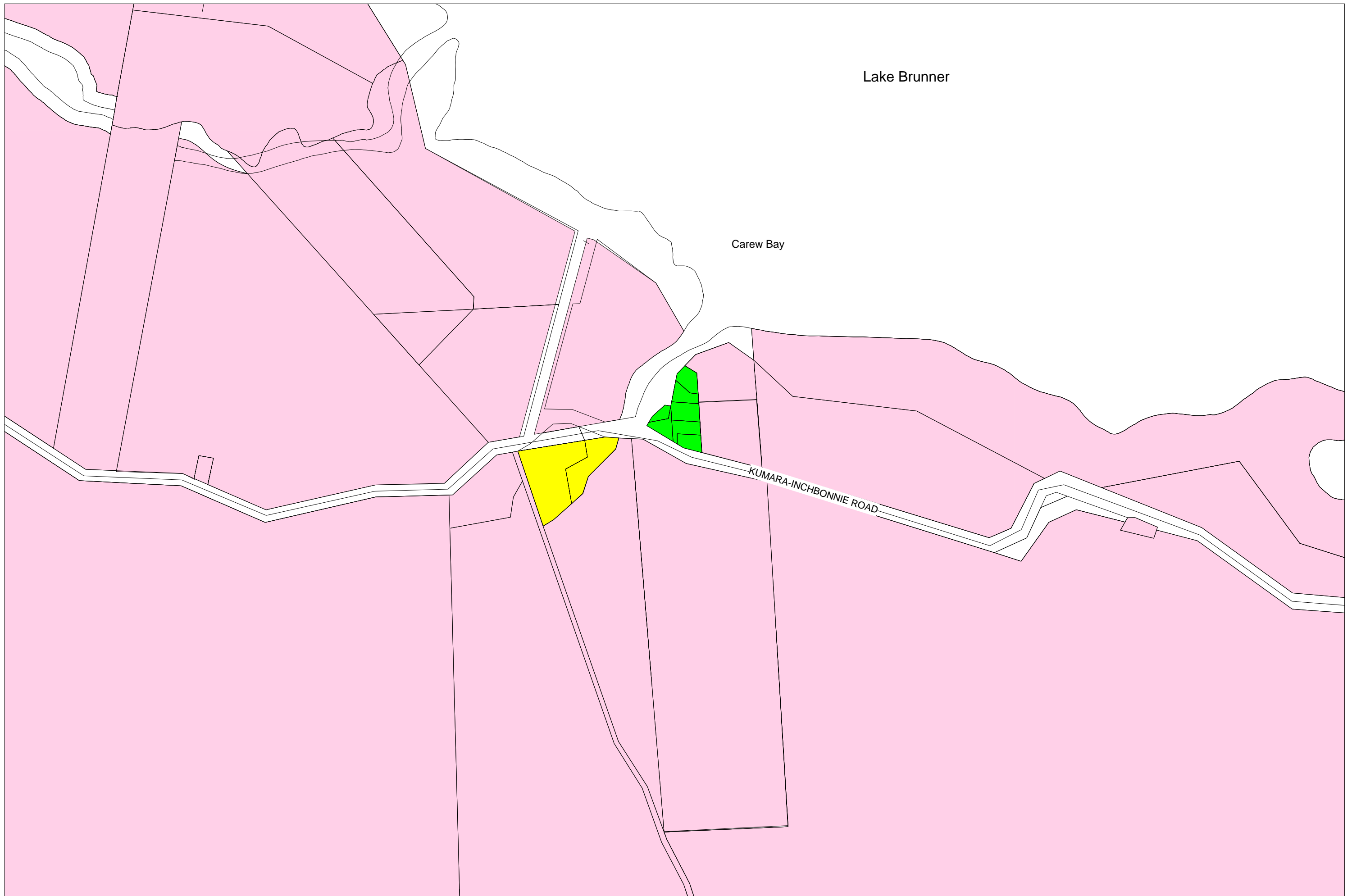
Original Scale  
 Scale 1 : 5,000 at A3



Cadastral information derived from Land Information New Zealand's Digital Cadastral Database (DCDB).  
 Crown Copyright Reserved.







IVEAGH BAY Map No. 49  
 Date: October 1999





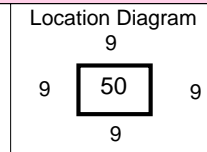
**ENVIRONMENTAL AREAS**


Commercial		Residential	
Industrial		Township	
Rural		Rural Res.	


	District Boundary
	Designation K31/12

	Area of Outstanding Landscape
	Archaeological Site

	104 Historic Tree
	5006 Heritage Item



Original Scale	Scale 1 : 5,000 at A3
	0 50 100 150 m



Cadastral information derived from Land Information New Zealand's Digital Cadastral Database (DCDB).  
Crown Copyright Reserved.



MITCHELLS Map No. 50  
Date: October 1999